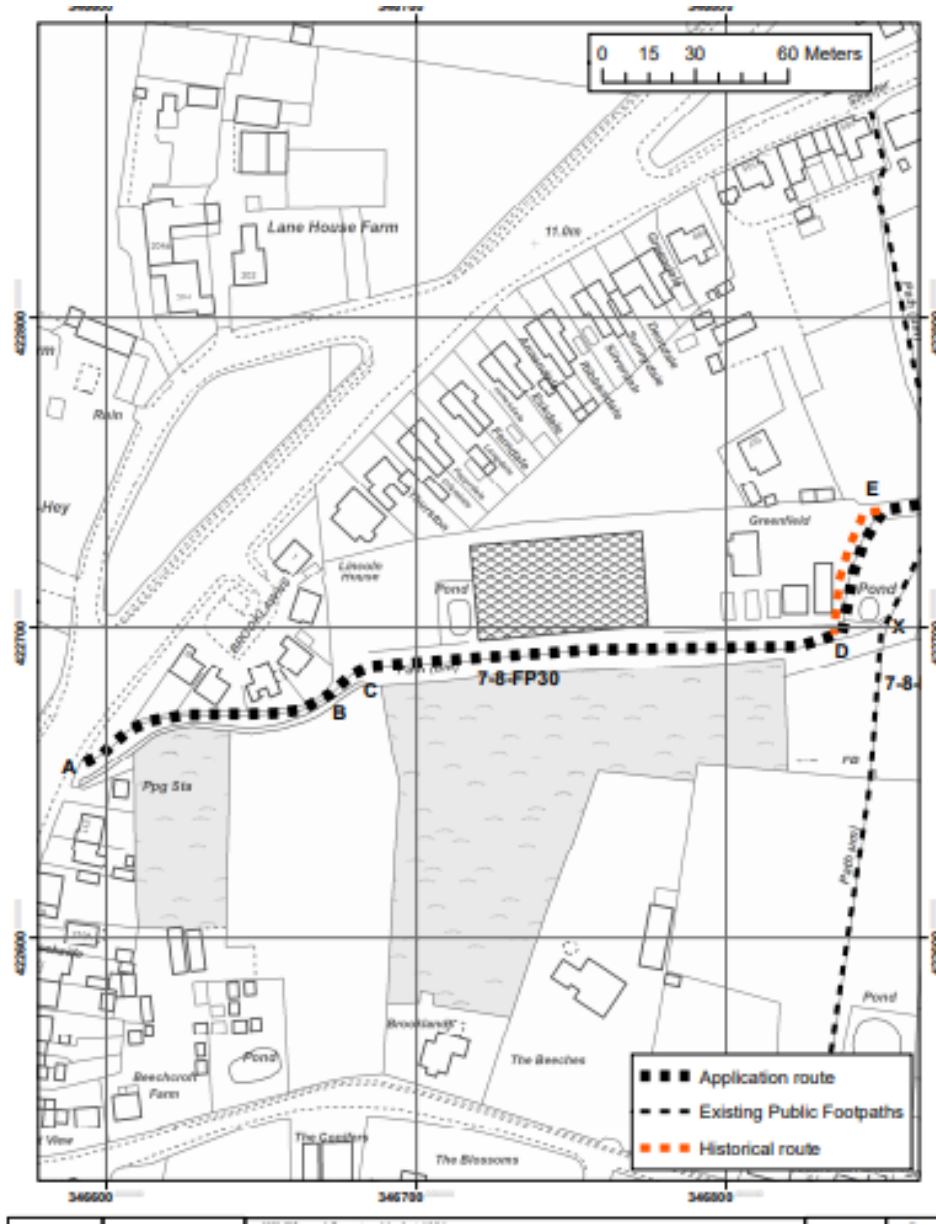
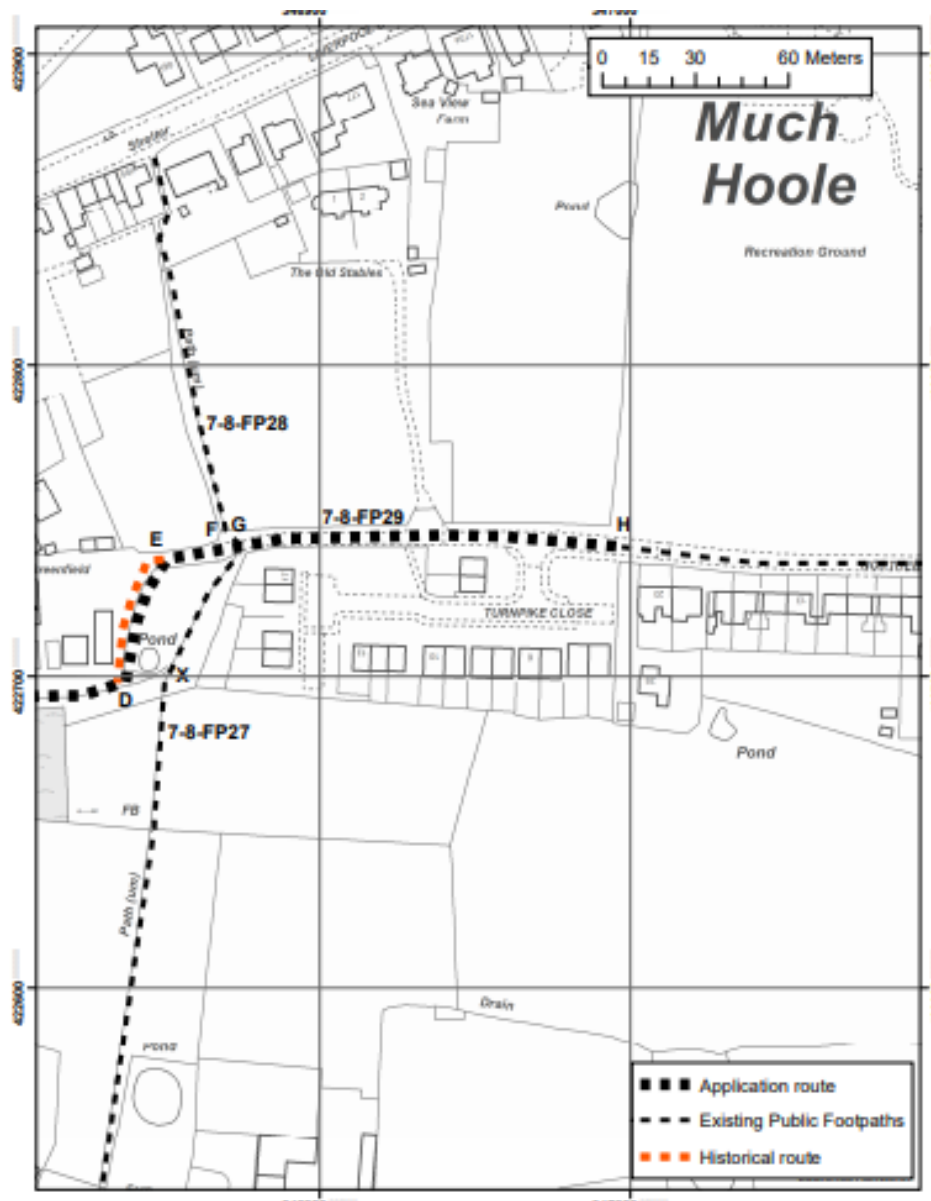


**Wildlife and Countryside Act 1981**  
**Upgrading of public footpath between Liverpool Road and**  
**Northern Avenue, Much Hoole**

**Photographs taken June 2021**







Point A





Public Footpath signpost at point A



Between point A  
and point B





Approaching point B



Point B





Approaching point C



## Point C





From point C





Between point C and point D





## Approaching point D





Surfaced path between point D and point X – not part of the application route






## Point X at junction with 7-8-FP27





# Point X





Point X to point G (not part of the application route)





## 7-8-FP27 exiting onto application route at point G





Application route looking from point F towards point E





## Point G





Point E looking towards point G





Point G looking towards point H





Between point G and point H



Between point G and point H





## Approaching point H



## Point H looking back along the application route





