

WILDLIFE AND COUNTRYSIDE ACT 1981

**THE DEFINITIVE MAP AND STATEMENT OF PUBLIC RIGHTS OF WAY FOR THE
COUNTY OF LANCASHIRE**

**THE LANCASHIRE COUNTY COUNCIL
RESTRICTED BYWAY BETWEEN LIVERPOOL ROAD AND NORTHERN AVENUE,
MUCH HOOLE
DEFINITIVE MAP MODIFICATION ORDER 2022**

This Order is made by Lancashire County Council ("the authority") under Section 53(2)(b) of the Wildlife and Countryside Act, 1981 ("the Act") because it appears to that authority that The Definitive Map and Statement of Public Rights of Way for the County of Lancashire require modification in consequence of the occurrence of an event specified in Section 53(3)(b) and 53(3)(c)(i) and 53(3)(c)(ii) namely the discovery by the Surveying Authority of evidence which (when considered with all other relevant evidence available to them) shows that a right of way which is not shown in the map and statement subsists or is reasonably alleged to subsist over land in the area to which the map relates, namely a restricted byway and that a highway shown in the map and statement as a highway of a particular description ought to be there described as a highway of a different description, namely a public footpath when it ought be a restricted byway.

The authority have consulted with every local authority whose area includes the land to which the Order relates. Lancashire County Council hereby order that:

1. For the purposes of this Order, the "relevant date" is 19th January 2022.
2. The Definitive Map and Statement of Public Rights of Way for the County of Lancashire shall be modified as described in Part I and Part II of the Schedule and shown on the map attached to the Order.
3. This Order shall take effect on the date it is confirmed and may be cited as The Lancashire County Council Restricted Byway between Liverpool Road and Northern Avenue, Much Hoole, Definitive Map Modification Order 2022.

Dated this 19th day of January 2022.

THE COMMON SEAL of the)
Lancashire County Council)
was hereunto affixed in the presence of)

Authorised Signatory



30406

SCHEDULE

PART I

MODIFICATION OF THE DEFINITIVE MAP

DESCRIPTION OF PATH OR WAY TO BE ADDED AND UPGRADED

Restricted Byway from a junction with Liverpool Road (A59) (point A on the Order Map) in a generally easterly direction to the south of the residential properties on Brooklawns and continuing east to a point at the south east corner of the boundary of the property known as Greenfield at point B. The way then continues through the boundary hedge and along the eastern edge of the property known as Greenfield to the access road to the property at point C. From point C the way continues east to the junction with Northern Avenue at point D.

The route is shown on the Order Map between points A-B-C-D as a broken green line.

The total length of the route is 0.45 km and the width of the route varies between 2.5m and 11m.

PART II

MODIFICATION OF DEFINITIVE STATEMENT

VARIATION OF PARTICULARS OF PATH OR WAY

The Statement to be added for Much Hoole 32 to read as follows:

Much Hoole 32:

No. of path: "32"

Kind of path: "Restricted Byway"

Position: "Restricted Byway from a junction with Liverpool Road (A59) at Grid Reference SD 4660 2266 running in a generally easterly direction to the south of the residential properties on Brooklawns and continuing east to a point at the south east corner of the boundary of the property known as Greenfield at SD 4683 2269. The restricted byway then continues through the boundary and inside the eastern edge of the property known as Greenfield to the access road which provides access to the property at SD4684 2273 and then east along the access road passing through the junction with Footpaths 27 and 28 at SD 4687 2274 and continuing east to the junction with Northern Avenue and Footpath 29 at SD 4699 2274. All compass directions given are approximate."

Length: "0.45 km"

Width: "Width varies between 2.5 and 11 metres as shown on the Ordnance Survey 25 inch Sheet LXVIII.15 Surveyed in 1892 and published in 1893."

Limitations: None"

The Statement for Footpaths 27, 28, 29 and 30 to be varied to read:

Much Hoole 27:

No. of Path: "27"

Kind of Path: "Footpath"

Position: "Town Lane to junction with Footpath 28 and Restricted Byway 32 at SD 4687 2274"

Length: "0.14 miles"

Much Hoole 28:

No. of Path: "28"

Kind of Path: "Footpath"

Position: "Howards Row (Liverpool Old Road) to junction with Footpath 27 and Restricted Byway 32 at SD 4687 2274."

Length: "0.08 miles"

Much Hoole 29:



No. of Path: "29"

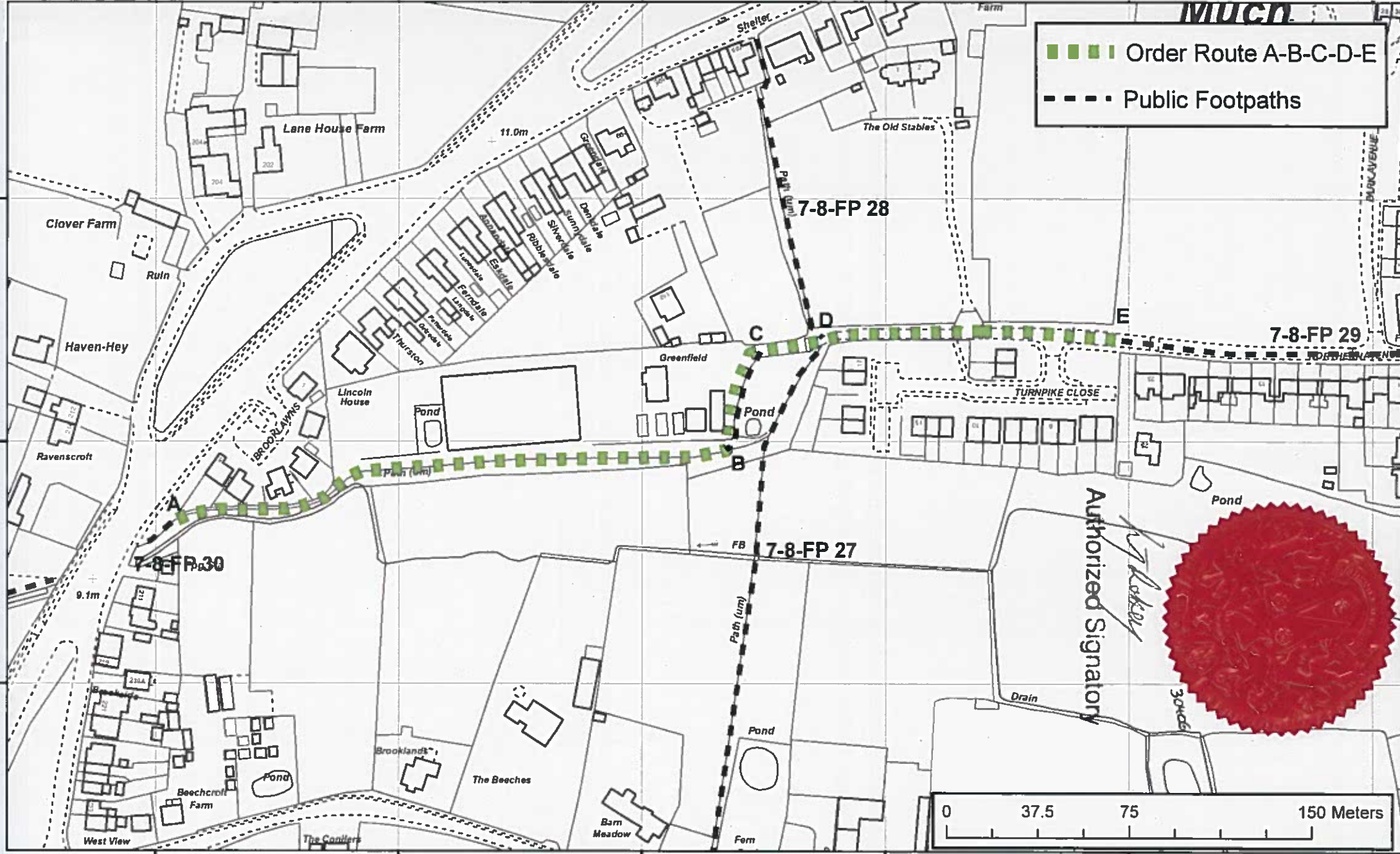
Kind of Path: "Footpath"

Position: "[1] Liverpool Road at SD 4659 2265 to junction with Restricted Byway 32 at SD 4660 2266 and
[2] from a point on Restricted Byway 32 at SD 4683 2269 to a further point on Restricted Byway 32 at SD 4684 2273 and
[3] from junction with Restricted Byway 32 at SD 4699 2274 to Moss Lane"

Length: "0.17 miles"

MUCH

 Order Route A-B-C-D-E
 Public Footpaths



Authorized Signatory
K. Lakley



Lancashire County Council
 Public Rights of Way
 PROW@lancashire.gov.uk
 01772 530317

Wildlife and Countryside Act 1981
 Upgrading of Footpath and addition of Restricted Byway between Liverpool Road and Northern Avenue, Much Hoole

1:2,000

The digitised Rights of Way Information should be used for guidance only as its accuracy cannot be guaranteed. Rights of Way Information must be verified on the current Definitive Map before being supplied or used for any purpose. This Map is reproduced from Ordnance Survey material with the permission of Ordnance Survey on behalf of the controller of Her Majesty's Stationery Office (C) Crown Copyright. Unauthorised reproduction infringes Crown Copyright and may lead to Prosecution or civil proceedings. Lancashire County Council Licence No. 100023320

WILDLIFE AND COUNTRYSIDE ACT 1981

**THE DEFINITIVE MAP AND STATEMENT OF PUBLIC RIGHTS OF WAY FOR THE
COUNTY OF LANCASHIRE**

**THE LANCASHIRE COUNTY COUNCIL
RESTRICTED BYWAY BETWEEN LIVERPOOL ROAD AND NORTHERN AVENUE,
MUCH HOOLE
DEFINITIVE MAP MODIFICATION ORDER 2022**

This Order is made by Lancashire County Council ("the authority") under Section 53(2)(b) of the Wildlife and Countryside Act, 1981 ("the Act") because it appears to that authority that The Definitive Map and Statement of Public Rights of Way for the County of Lancashire require modification in consequence of the occurrence of an event specified in Section 53(3)(b) and 53(3)(c)(i) and 53(3)(c)(ii) namely the discovery by the Surveying Authority of evidence which (when considered with all other relevant evidence available to them) shows that a right of way which is not shown in the map and statement subsists or is reasonably alleged to subsist over land in the area to which the map relates, namely a restricted byway and that a highway shown in the map and statement as a highway of a particular description ought to be there described as a highway of a different description, namely a public footpath when it ought be a restricted byway.

The authority have consulted with every local authority whose area includes the land to which the Order relates. Lancashire County Council hereby order that:

1. For the purposes of this Order, the "relevant date" is 19th January 2022.
2. The Definitive Map and Statement of Public Rights of Way for the County of Lancashire shall be modified as described in Part I and Part II of the Schedule and shown on the map attached to the Order.
3. This Order shall take effect on the date it is confirmed and may be cited as The Lancashire County Council Restricted Byway between Liverpool Road and Northern Avenue, Much Hoole, Definitive Map Modification Order 2022.

Dated this 19th day of January 2022.

THE COMMON SEAL of the)
Lancashire County Council)
was hereunto affixed in the presence of)

Authorised Signatory



30406

SCHEDULE

PART I

MODIFICATION OF THE DEFINITIVE MAP

DESCRIPTION OF PATH OR WAY TO BE ADDED AND UPGRADED

Restricted Byway from a junction with Liverpool Road (A59) (point A on the Order Map) in a generally easterly direction to the south of the residential properties on Brooklawns and continuing east to a point at the south east corner of the boundary of the property known as Greenfield at point B. The way then continues through the boundary hedge and along the eastern edge of the property known as Greenfield to the access road to the property at point C. From point C the way continues east to the junction with Northern Avenue at point D.

The route is shown on the Order Map between points A-B-C-D as a broken green line.

The total length of the route is 0.45 km and the width of the route varies between 2.5m and 11m.

PART II

MODIFICATION OF DEFINITIVE STATEMENT

VARIATION OF PARTICULARS OF PATH OR WAY

The Statement to be added for Much Hoole 32 to read as follows:

Much Hoole 32:

No. of path: "32"

Kind of path: "Restricted Byway"

Position: "Restricted Byway from a junction with Liverpool Road (A59) at Grid Reference SD 4660 2266 running in a generally easterly direction to the south of the residential properties on Brooklawns and continuing east to a point at the south east corner of the boundary of the property known as Greenfield at SD 4683 2269. The restricted byway then continues through the boundary and inside the eastern edge of the property known as Greenfield to the access road which provides access to the property at SD4684 2273 and then east along the access road passing through the junction with Footpaths 27 and 28 at SD 4687 2274 and continuing east to the junction with Northern Avenue and Footpath 29 at SD 4699 2274. All compass directions given are approximate."

Length: "0.45 km"

Width: "Width varies between 2.5 and 11 metres as shown on the Ordnance Survey 25 inch Sheet LXVIII.15 Surveyed in 1892 and published in 1893."

Limitations: None"

The Statement for Footpaths 27, 28, 29 and 30 to be varied to read:

Much Hoole 27:

No. of Path: "27"

Kind of Path: "Footpath"

Position: "Town Lane to junction with Footpath 28 and Restricted Byway 32 at SD 4687 2274"

Length: "0.14 miles"

Much Hoole 28:

No. of Path: "28"

Kind of Path: "Footpath"

Position: "Howards Row (Liverpool Old Road) to junction with Footpath 27 and Restricted Byway 32 at SD 4687 2274."

Length: "0.08 miles"

Much Hoole 29:



No. of Path: "29"

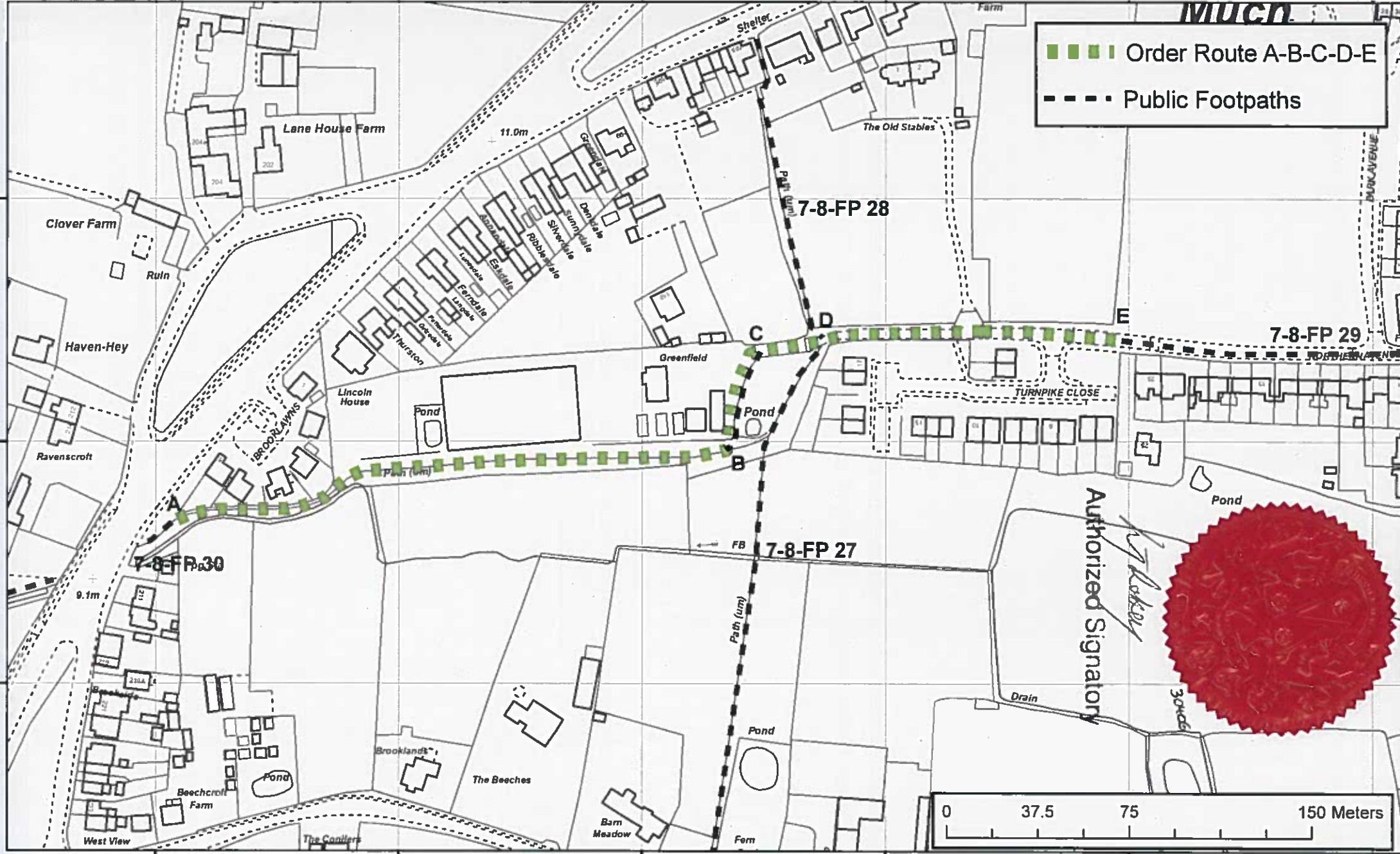
Kind of Path: "Footpath"

Position: "[1] Liverpool Road at SD 4659 2265 to junction with Restricted Byway 32 at SD 4660 2266 and
[2] from a point on Restricted Byway 32 at SD 4683 2269 to a further point on Restricted Byway 32 at SD 4684 2273 and
[3] from junction with Restricted Byway 32 at SD 4699 2274 to Moss Lane"

Length: "0.17 miles"



MUCH

 Order Route A-B-C-D-E
 Public Footpaths



Authorized Signatory
K. Lakley



	<p>Public Rights of Way PROW@lancashire.gov.uk 01772 530317</p>	<p>Wildlife and Countryside Act 1981 Upgrading of Footpath and addition of Restricted Byway between Liverpool Road and Northern Avenue, Much Hoole</p>	<p>0 37.5 75 150 Meters</p>	<p>1:2,000</p> 
--	---	---	-----------------------------	--

The digitised Rights of Way Information should be used for guidance only as its accuracy cannot be guaranteed. Rights of Way Information must be verified on the current Definitive Map before being supplied or used for any purpose. This Map is reproduced from Ordnance Survey material with the permission of Ordnance Survey on behalf of the controller of Her Majesty's Stationery Office (C) Crown Copyright. Unauthorised reproduction infringes Crown Copyright and may lead to Prosecution or civil proceedings. Lancashire County Council Licence No. 100023320