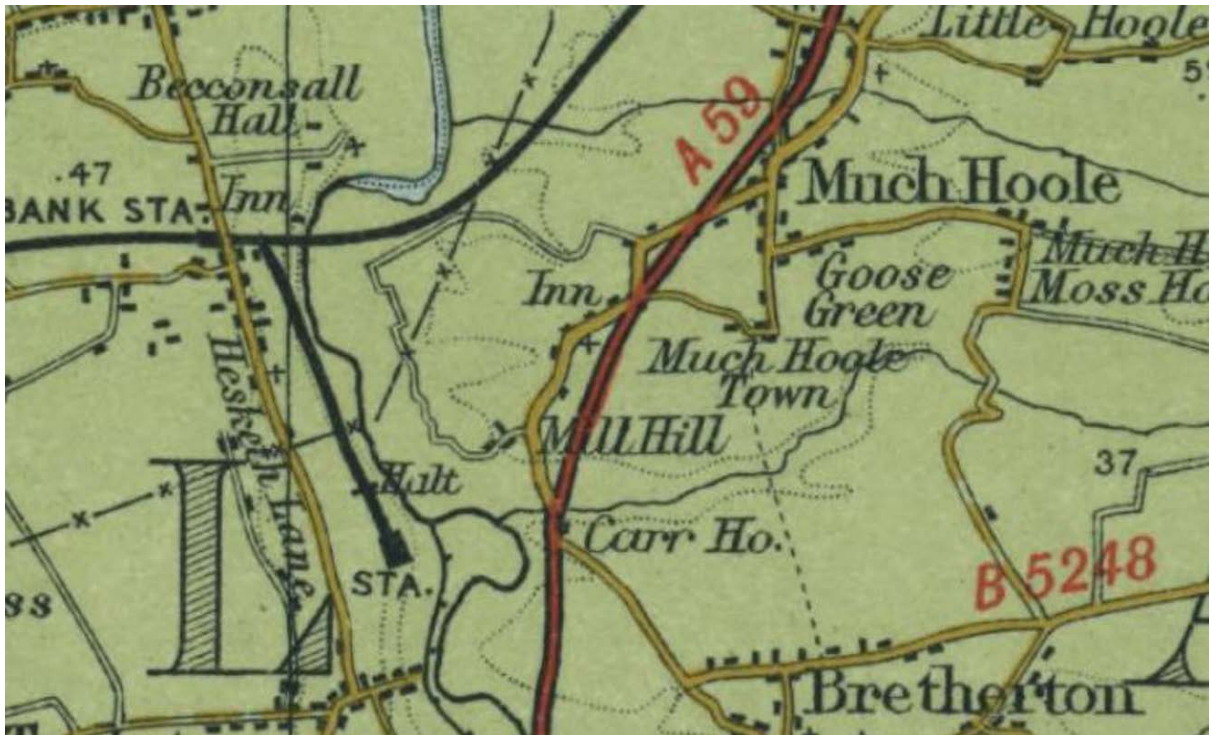


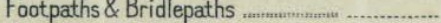



Extract from Bartholomew's 1/2 inch map Sheet 31 – North Lancashire published 1941 (not to scale) with key



Best Motoring Routes		Ministry of Transport Numbers	<b>A 588</b>
Good Secondary Roads		Footpaths & Bridlepaths	
Serviceable Roads		<i>N.B. The representation of a road or footpath is no evidence of right of way.</i>	
Other Roads	