

Application for a Modification Order

Wildlife and Countryside Act 1981

The Definitive Map and Statement of Public Rights of Way for the County of Lancashire

To: The County Secretary and Solicitor, Lancashire County Council.
Of: PO Box 78, County Hall, Fishergate, Preston, Lancashire, PR1 8XJ

≠ We: British Horse Society

Care of Unit 33893, PO Box 4336, Manchester, M61 0BW
horseroutes@gmail.com

Hereby apply for an order under section 53(2) of the Wildlife and Countryside Act 1981 modifying the Definitive Map and statements for the area by:

1. ~~Deleting the [footpath] [bridleway] [restricted byway] [byway open to all traffic]~~
FROM:

TO:

2. ~~Adding the [footpath] [bridleway] [restricted byway] [byway open to all traffic]~~
FROM:

TO:

3. [Upgrading] ~~[downgrading]~~ to a ~~[footpath]~~ **[bridleway]** ~~[restricted byway] [byway open to all traffic]~~ the ~~[footpath] [bridleway] [restricted byway] [byway open to all traffic]~~ known as footpath FP2 in Much Hoole
FROM: Haunders Lane, Hoole (SD45632282)

TO: Liverpool Road, Hoole (SD46552265)

4. ~~[Varying] [adding to] the particulars relating to the [footpath] [bridleway] [restricted byway] [byway open to all traffic]~~
FROM:

TO:

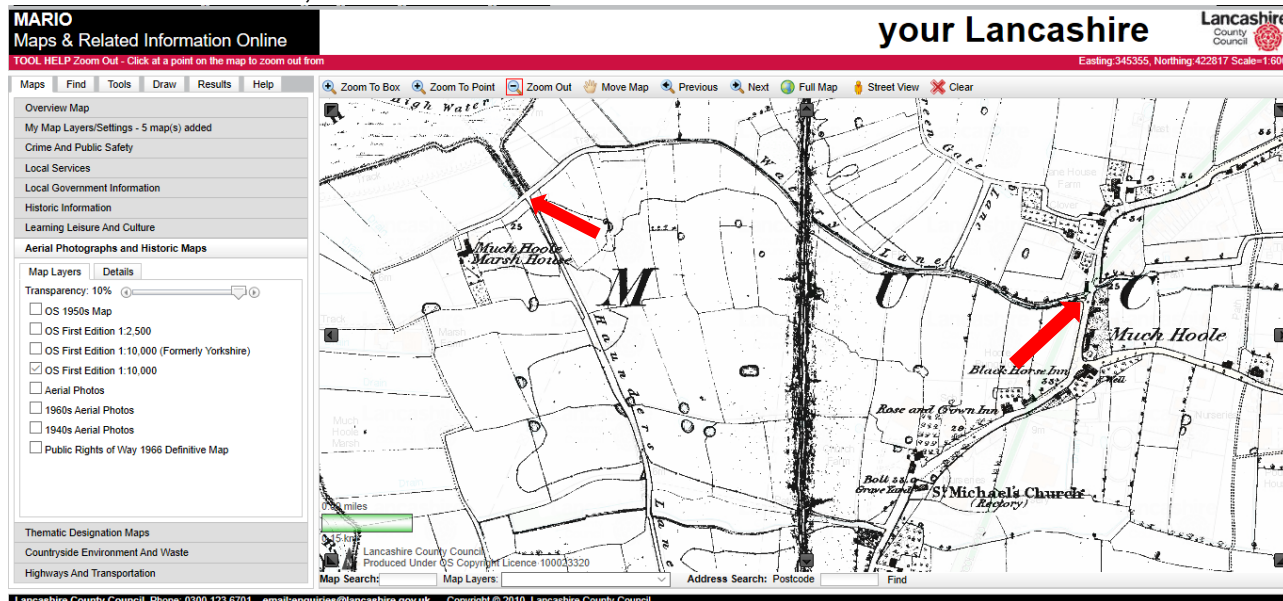
BY PROVIDING THAT:

AND SHOWN ON THE MAP ACCOMPANYING THE APPLICATION

≠ We attach copies of the following documentary evidence (including statements of witnesses) in support of this application:

LIST OF DOCUMENTS PROVIDED:

OS First Edition 1:10,000 from LCC MARIO



Partially shown on Hennets Map 1829 (D4) due to the route being on the edge of the map

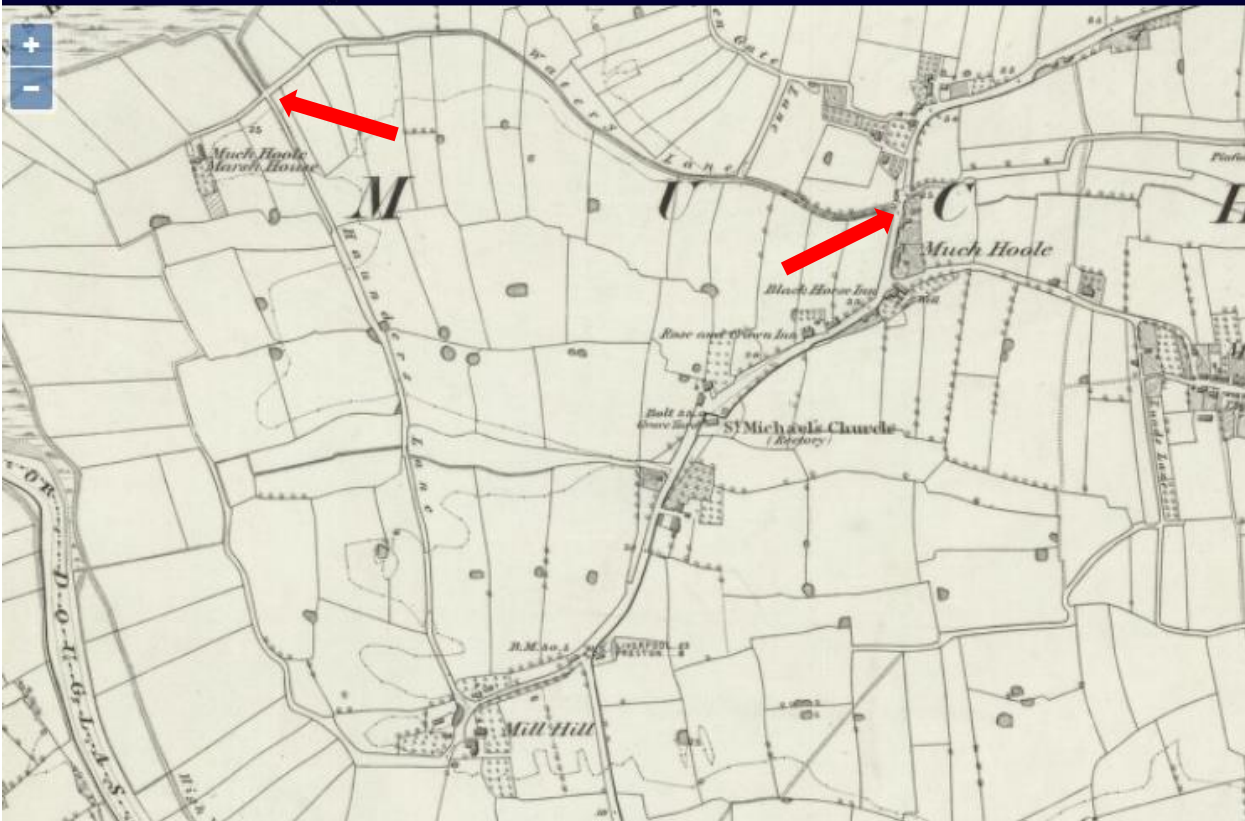


This Detailed 6 inch OS map shows the full route from end to end in 1848



Lancashire LXVIII (includes: Hesketh with Beconsall; Little Hoole; Longton; M
Surveyed: 1844 to 1845
Published: 1848

Maps home > OS Six-inch England and Wales, 1842-1952

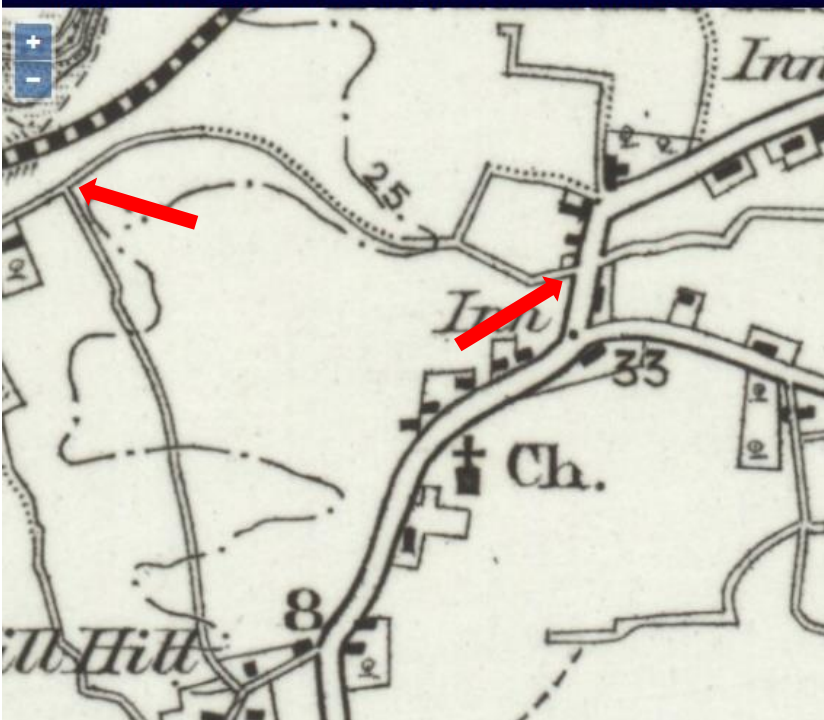


This OS map from 1896 shows the full route from end to end, it also shows Green Gate Lane which is mirrored on the Bartholomew map (this does not form part of this claim)



Sheet 75 - Preston (Outline)
Publication date: 1896

Maps home > OS One-Inch to the mile, England and Wales, Revised New Series



Partially shown on the more detailed 1893 OS map due to it being on the edge of the map



Lancashire LXVIII.15 (Bretherton; Much Hoole; Tarleton)
Surveyed: 1892
Published: 1893

Maps home > OS 25 inch England and Wales, 1841-1952

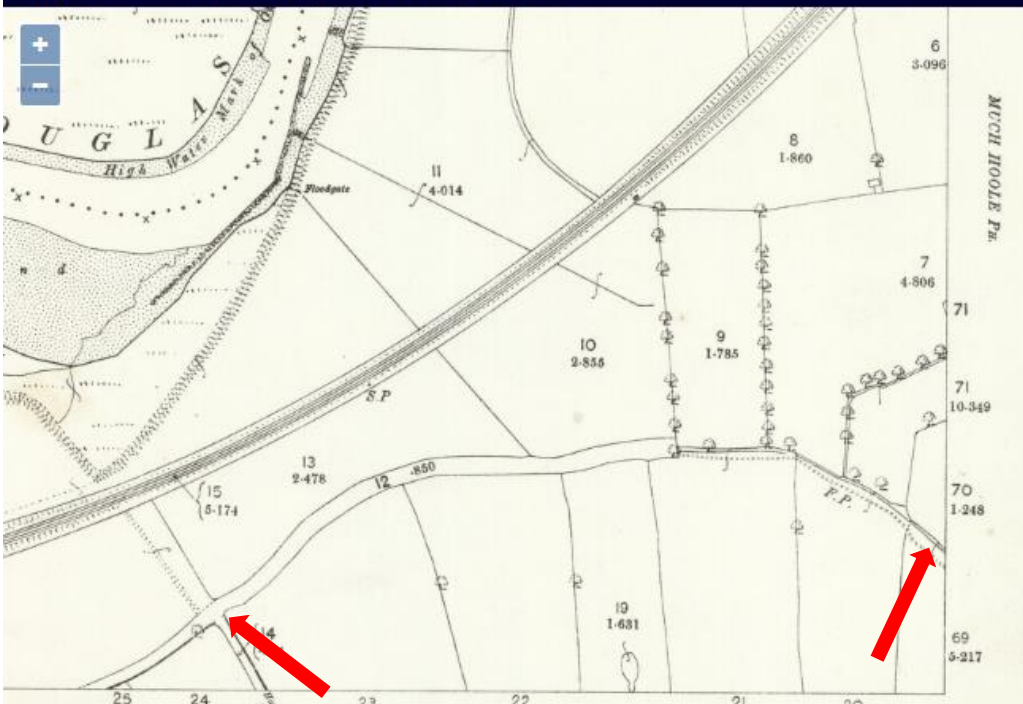


Balance of the OS 1893 map in more detail



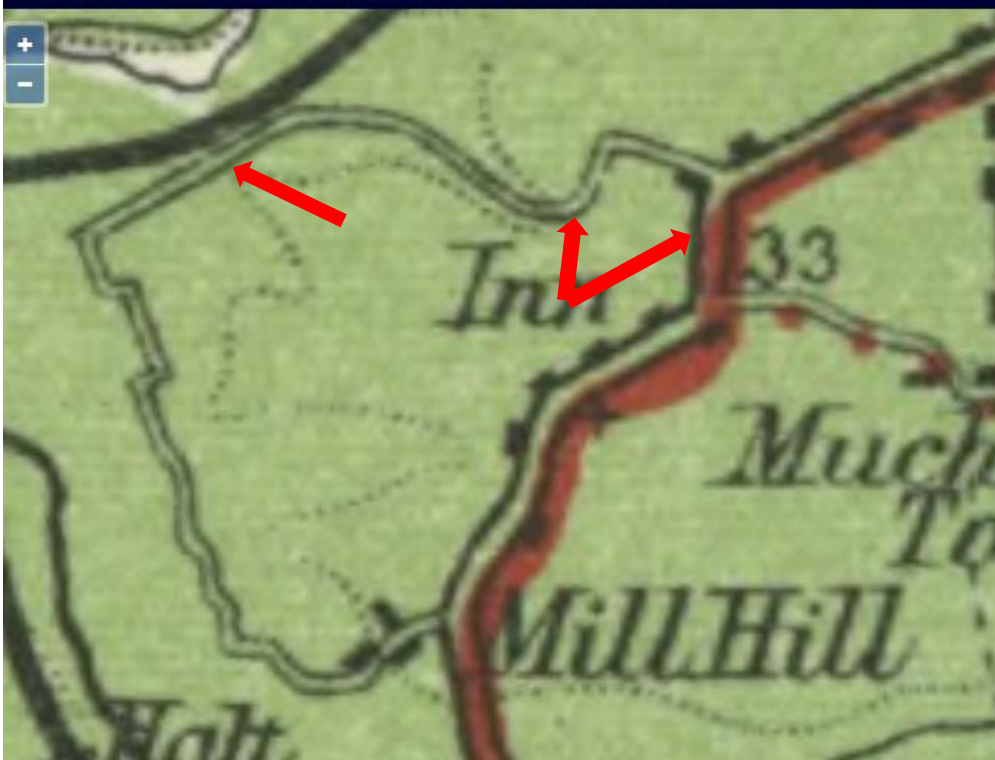
Lancashire LXVIII.10 (Hesketh With Beconsall; Little Hoole; Mucl)
Surveyed: 1891
Published: 1893

Maps home > OS 25 inch England and Wales, 1841-1952



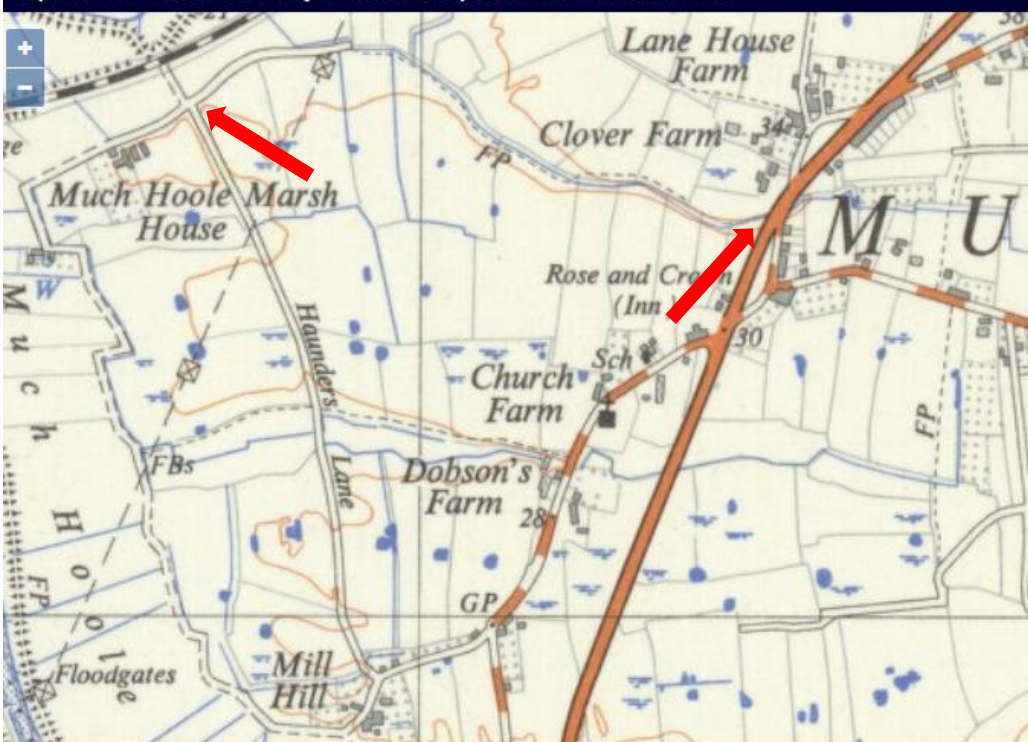
This 1920 Bartholomew map clearly shows the full route from end to end, although the eastern section seems to show another track is shown on the original OS map known as Green Gate Lane, this seems to be the route shown on this map but not claimed under this application

Maps home > Bartholomew's "Half Inch Maps" of England and Wales, 1919-1924



A very clear OS map from 1955 shows the route partially as a footpath

Maps home > Ordnance Survey > 1:25,000 maps of Great Britain, 1937-1961



The Tithe records from 1841 Show this full route, the plot number is 152



Tithe Information from 1841 clearly shows plot number 152 as a road

Wearer John	William Sutton	248	Cottage Garden	Garden 1 st	49	23	3	14	53	✓
	William Bamford	249	Cottage Garden	Garden 2 ^d		37			8	✓ NCR
Waste	Waste	727	Waste land	Uncultivated		29			6	✓ NCR
		153	Road		17	1	23			
		59	"		2	21				
		66	"		2	1	7			
		152	"		10	2	23			
		153	"		2	1	25			
		222	"		2	30				
		351	"		1	33				
		376	"		1	8				
		379	"			12				
		374	"			3	17			
		385	"		1	3	13			
		399	"		9	21				
		471	"		2	17				
		538	"		3	1	28			
		697	"		7	36				
		232	"		1	1	27			
		711	"		2	31				
					1	4				
					47	2	36			

Definitive Map at April 2020



Photographs at April 2020

Start of the route from Haunders Lane.....The section of the route down the side of the ditch



The route narrows further up the route.....after the route crosses the ditch



The curret footpath exiting onto Liverpool Road



DATED: 20th May 2020

SIGNED:

THE FOLLOWING DOES NOT MAKE UP PART OF THE ABOVE FORM

Please return the completed application form to:
The County Secretary and Solicitors Group, Lancashire County Council, PO BOX 78
County Hall, Fishergate, Preston, PR1 8XJ (REF: LSG4/PROW/JM)

NOTE: Please be advised that evidence supplied will be used in accordance with the processes under the Wildlife and Countryside Act, it will not be confidential and may be disclosed to third parties. Those supplying any evidence should be informed of this.

NOTE: Lancashire County Council is obliged to put a copy of the application on a register available to the public. If you consider that the inclusion of the applicants name and address would, or would be likely to, cause substantial damage distress to the applicant or to another person and such damage would is or would be unwarranted, please contact Lancashire County Council who can remove these details from the register and from any documents contained on the register.