

ROAD TRAFFIC REGULATION ACT 1984
LANCASHIRE COUNTY COUNCIL

**VARIOUS LOCATIONS, BURNLEY, CHORLEY, FYLDE, HYNDBURN, LANCASTER, PENDLE,
SOUTH RIBBLE AND WEST LANCASHIRE) (REVOCATION, 30MPH, 40MPH, 50MPH, 60MPH
AND DERESTRICTED SPEED LIMITS (21/22 NO1)) ORDER 2023**

The County Council of Lancashire, in exercise of its powers under Sections 82(2), 83(2) and 84 of and Part IV of Schedule 9 to the **Road Traffic Regulation Act 1984**, as amended, ("the Act") and of all other enabling powers, after consultation with the Chief Officer of Police in accordance with Part III of Schedule 9 to the Act, hereby makes the following Order: -

1. Revocation

- a) The "Lancashire County Council (A584 Preston New Road, Freckleton, Fylde Borough) (50mph Speed Limit) Order 2008" is hereby revoked in full.
- b) The "Lancashire County Council (Lancaster Morecambe By Pass, Heaton with Oxcliffe, Lancaster City) (Part Revocation and De-Restriction) Order 2013" is hereby revoked in full.
- c) The "Lancashire County Council (A682 Manchester Road, Habergham Eaves, Burnley Borough) (Revocation and Restricted Road) Order 2000" is hereby revoked in full.
- d) Those parts of the "The Borough of Pendle (Restricted Road) (No.2) Order 1994", as set out in Schedule 1a to this Order, are hereby revoked.
- e) Those parts of the "SI1965 No1543 The Classified Roads (50m.p.h Speed Limit) (England) Order 1965", as set out in Schedule 1b to this Order, are hereby revoked.
- f) Those parts of the "Lancashire County Council (Various Roads, Chorley, Fylde, Hyndburn, Preston, Ribble Valley, Rossendale and West Lancashire) (Revocation, 20mph, 30mph, 40mph, 50mph Speed Limits December (No1)) Order 2019", as set out in Schedule 1c to this Order, are hereby revoked.
- g) Those parts of the "Lancashire County Council (A678 and A679, Blackburn Road, Rishton, Oswaldtwistle, Hyndburn Borough) (Revocation, Restricted Road Status, 40mph and 50mph Speed Limit) Order 2017", as set out in Schedule 1d to this Order, are hereby revoked.
- h) Those parts of the "The Lancashire County Council ((A584 Freckleton Bypass and Preston New Road, Fylde Borough) (Speed De-Restriction and 50mph Speed Limit) Order 1994", as set out in Schedule 1e to this Order, are hereby revoked
- i) Those parts of the "Lancashire County Council (Speed Limit Management) (Various Roads, Lancaster City Area) (Part Revocation, 30, 40, 50 and 60 MPH Speed Limit) (No1) Order 2010", as set out in Schedule 1f to this Order, are hereby revoked.
- j) Those parts of the "Lancashire County Council (Various Roads, Chorley, Fylde, Pendle, Preston, Rossendale, South Ribble, West Lancashire and Wyre Boroughs) (Revocation, 30mph, 40mph, 50mph and De-restricted Road (August No1) Speed Limits) Order 2018", as set out in Schedule 1g to this Order, are hereby revoked.

2. 30mph Speed Limit

No person shall drive any motor vehicle at a speed exceeding 30mph on any of the lengths of road as set out in Schedule 2 to this Order.

3. 40mph Speed Limit

No person shall drive any motor vehicle at a speed exceeding 40mph on any of the lengths of road as set out in Schedule 3 to this Order.

4. 50mph Speed Limit

No person shall drive any motor vehicle at a speed exceeding 50mph on any of the lengths of road as set out in Schedule 4 to this Order.

5. 60mph Speed Limit

No person shall drive any motor vehicle at a speed exceeding 60mph on the length of road as set out in Schedule 5 to this Order.

6. De-Restriction

The lengths of road as set out in the Schedule 6 to this Order shall cease to be restricted roads for the purposes of Section 81 of the Act.

7. Exemption

No speed limit imposed by this order applies to vehicles falling within regulation 3 (4) of the Road Traffic Exemptions (Special Forces) (Variation and Amendment) Regulations 2011 when used in accordance with regulation 3 (5) of those Regulations.

8. Commencement of Order

This Order shall come into force on the 23rd day of January 2023 and shall be cited as the "Lancashire County Council (Various Locations, Burnley, Chorley, Fylde, Hyndburn, Lancaster, Pendle, South Ribble And West Lancashire) (Revocation, 30mph, 40mph, 50mph, 60mph And Derestricted Speed Limits (21/22 No1)) Order 2023".

Dated this 11th day of January 2023.

THE COMMON SEAL of the
Lancashire County Council was
hereunto affixed following a decision
made on the 07th day of July 2022 by
The Cabinet.



Authorised Signatory



31127

Schedule 1a – Revocation

30mph speed limit on Skipton Road, Barnoldswick, from near its junction with Coates Lane to a point 45 metres north east of its junction with Valley Drive.

Schedule 1b – Revocation

Item (i) of the Schedule

Schedule 1c – Revocation

Items d) and e) of Schedule 4.

Schedule 1d – Revocation

- a) Schedule 2.
- b) Item b) of Schedule 4.

Schedule 1e – Revocation

Article 2.

Schedule 1f – Revocation.

Schedule 4 - A683 Lancaster/Morecambe By-pass Road, from a point 35 metres south east of its junction with Middleton Road to a point 843 metres south east of its junction with Middleton Road.

Schedule 1g – Revocation

Item b) of Schedule 4.

Schedule 2 - 30mph Speed Limit

- a) Ightenhill Park Lane, Burnley, from a point 53 metres north of its junction with Helvellyn Drive for a distance of 759 metres in a northerly direction.
- b) Skipton road, Barnoldswick, from a point 31.5 metres north east of its junction with Ghyll Lane, for a distance of 88 metres in a north easterly direction.

Schedule 3 - 40mph Speed Limit

- a) Midge Hall Lane, Midge Hall, Leyland, from its junction with Gill Lane, to a point 617 metres north west of its junction with Longmeanygate;
- b) A565 Southport New Road, Tarleton, from its junction with Windgate to a point 76.5 metres west of its junction with A59 Liverpool Road, Tarleton;
- c) A59 Bank Bridge, Tarleton, from its junction with A59 Liverpool Road, Bretherton, to its junction with A59 Windgate;
- d) A59 Liverpool Road, Bretherton, from a point 320 metres south of its junction with Carr House Lane (B5247) to its junction with A59 Bank Bridge;
- e) A59 Liverpool Road, Tarleton, from its junction with Windgate to a point 62.5 metres south east of its junction with Doctors Lane (U328);
- f) A59 Windgate, Tarleton, from its junction with A59 Bank Bridge, to its junction with A565 Southport New Road, Tarleton;
- g) A59 Liverpool Road, Rufford, from its junction with A59 Liverpool Road, Tarleton, to a point 590 metres south of its junction with Croston Road;
- h) A59 Liverpool Road, Tarleton, from a point 175 metres north west of its junction with Croston Road, to its junction with Liverpool Road, Rufford;
- i) Black Moor Road, Mawdesley, from a point 60 metres west of its junction with Gales Lane to a point 60 metres west of its junction with Black Moor Lane;
- j) Buckshaw Avenue, Buckshaw Village, from its junction with A6 Preston Road, to its junction with Central Avenue, including roundabout junctions;
- k) Gill Lane, Little Hoole, from its junction with A59 to a point 74.5 metres east of its junction with Rockburgh Crescent;
Gill Lane, Longton, from its junction with A59 Longton Bypass to its junction with Midge Hall Lane.

Schedule 4 - 50mph Speed Limit

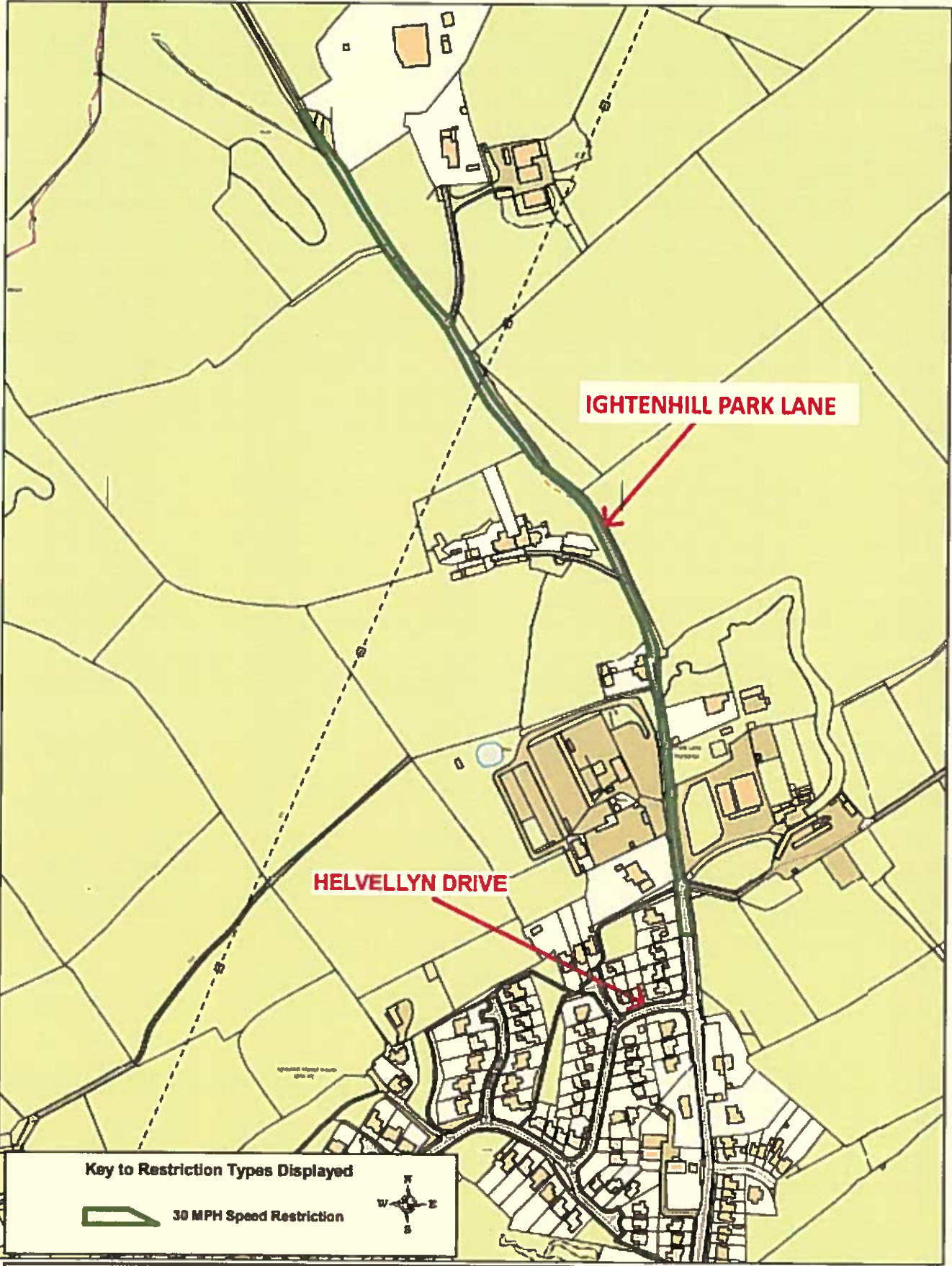
- a) Freckleton Bypass, Freckleton, from its roundabout junction with Freckleton Bypass, Bryning with Warton, to its junction with Preston New Road, including the roundabout;
- b) Preston New Road, Freckleton, from its roundabout junction with Freckleton Bypass, Freckleton, to its junction with Preston New Road; Newton with Clifton;
- c) Preston New Road, Newton with Clifton, from its junction with Preston New Road, Freckleton, to its junction with A583 Blackpool Road;
- d) A59 Liverpool Road, Bretherton, from its roundabout junction with Carr House Lane (B5247) for a distance of 320 metres in a southerly direction;
- e) A59 Liverpool Road, Much Hoole, from its roundabout junction with Knoll Lane including the roundabout, to its roundabout junction with Carr House Lane (B5247);
- f) A59 Longton Bypass, Hutton, from a point 496 metres north of its junction with Chapel Lane (U9063) to its junction with A59 Liverpool Road;
- g) A59 Longton Bypass, Little Hoole, from its roundabout junction with Knoll Lane to its roundabout junction with Gill Lane;
- h) A59 Longton Bypass, Longton, from its roundabout junction with Gill Lane to a point 496 metres north of Chapel Lane (U9063);
- i) A683 Bay Gateway, Heaton with Oxcliffe, from a point 35 metres east of its roundabout junction with Middleton Road, to a point 843 metres east of its roundabout junction with Middleton Road.

Schedule 5 - 60mph Speed Limit

A59 Northway, Aughton, from a point 47 metres south of its junction with Turnpike Road (B5195) to the boundary with the Metropolitan Borough of Sefton.

Schedule 6 – De-Restriction

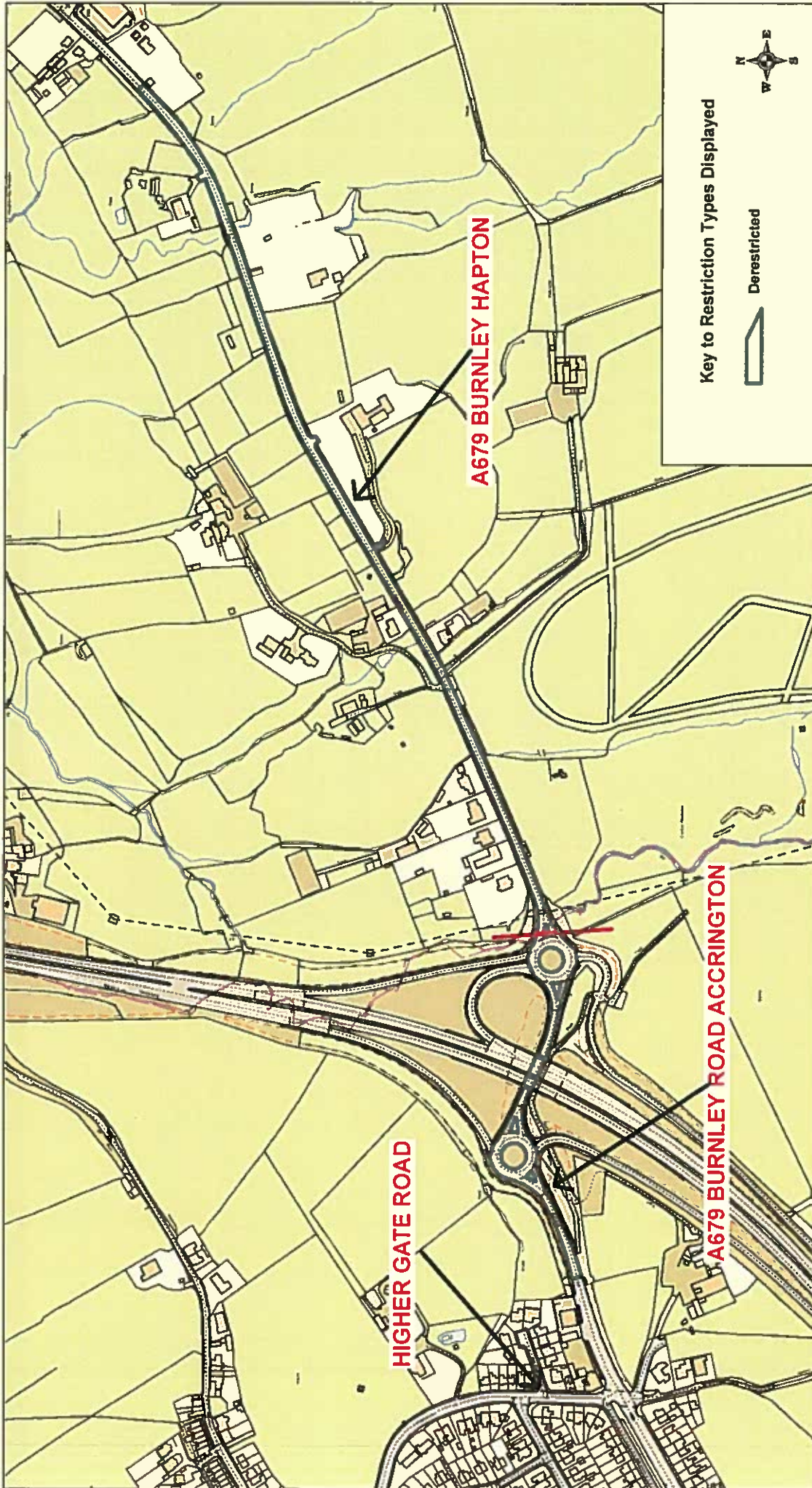
- a) Burnley Road, Accrington, from a point 115 metres east of its junction with Higher Gate Road, to its junction with Burnley Road, Hapton;
- b) A59 Liverpool Road, Tarleton, from a point 62.5 metres south of its junction with Doctors Lane (U328) to a point 175 metres north west of its junction with A581 Croston Road;
- c) A683 Bay Gateway, Heaton with Oxcliffe, from a point 843 metres east of its roundabout junction with Middleton Road (A589) to its roundabout junction with Mellishaw Lane;
- d) Burnley Road, Hapton, from its junction with Burnley Road, Accrington, to a point 400 metres south west of its junction with Manchester Road.



Ightenhill Park Lane -30mph
 Ightenhill Park Lane, Burnley

© Crown copyright. All rights reserved
 Lancashire County Council
 Licence No. 100118320 2022
 Phil Durnell
 Director of Highways
 and Transportation
 P.O. Box 100, County Hall,
 PRESTON PR1 0LD

SCALE	1 : 4000
DATE	18/01/2022
DRAWING No.	8LO21-22(1)-MB-BL1
DRAWN BY	Chris Nolan
	Scale with care as distortion may occur



© Crown copyright. All rights reserved
 Lancashire County Council
 Licence No. 100015820 2022

SCALE	1 : 5000
DATE	27/01/2022
DRAWING No.	SLO21-22(1)-CN-BL3
DRAWN BY	Chris Nolan
	Scale with care as distortion may occur

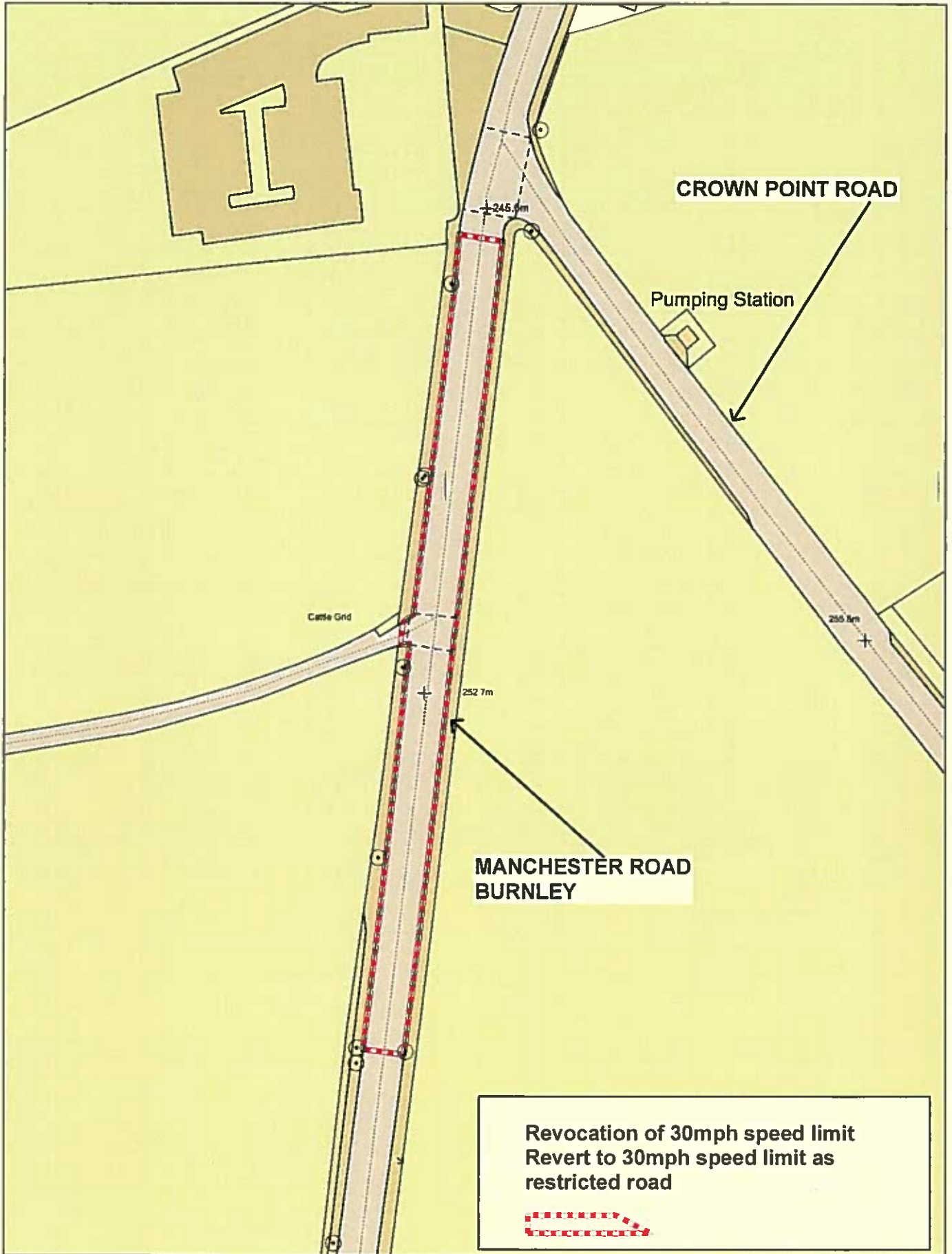
Phil Durnell
 Director of Highways
 and Transportation
 P.O. Box 100, County Hall,
 PRESTON PR1 0LD

Page
 1 of 1

A679 Burnley Road
 Derestricted Road
 (With Street Lighting)

A679 Burnley Road Accrington
 A679 Burnley Road Hapton



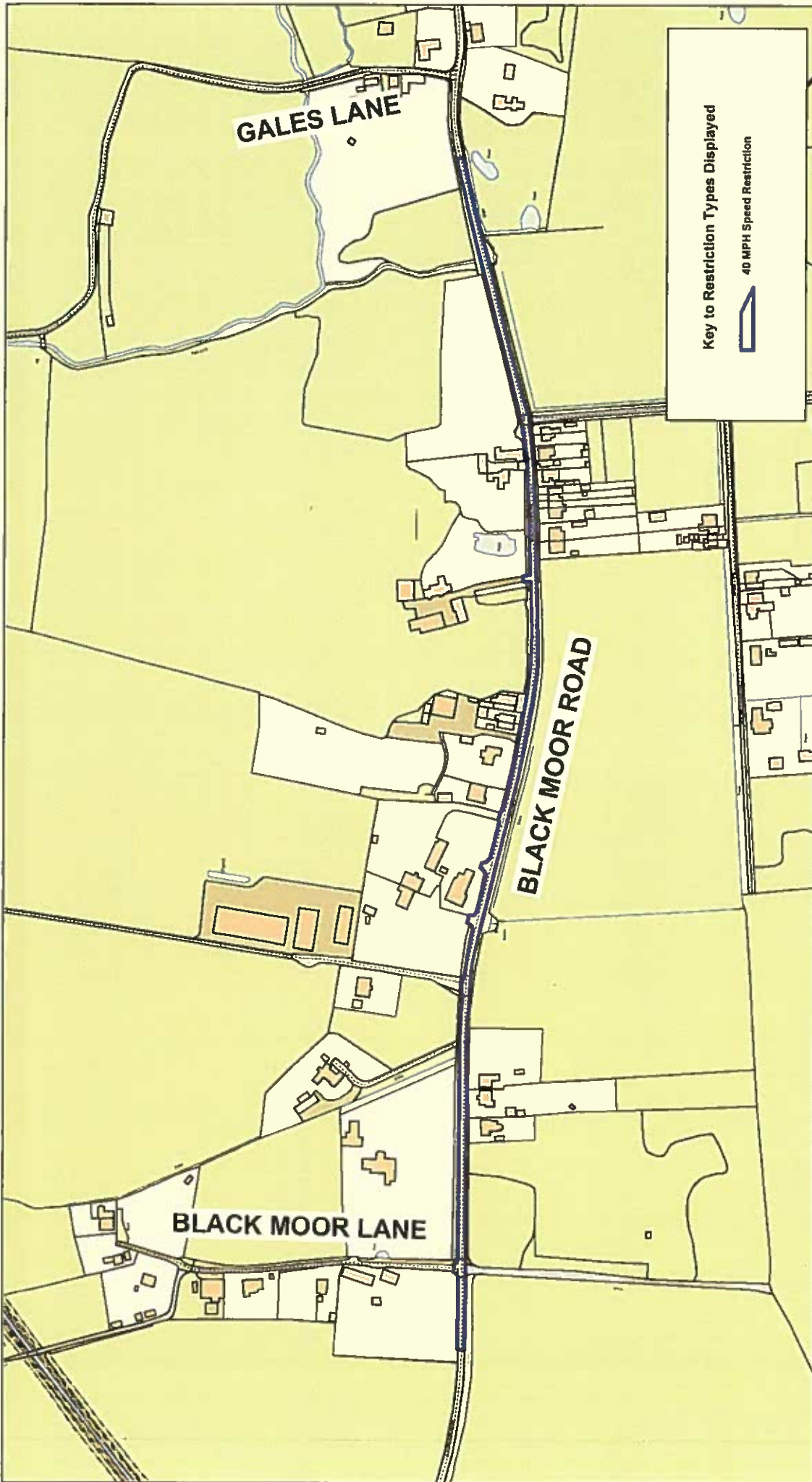


Manchester Road, Burnley

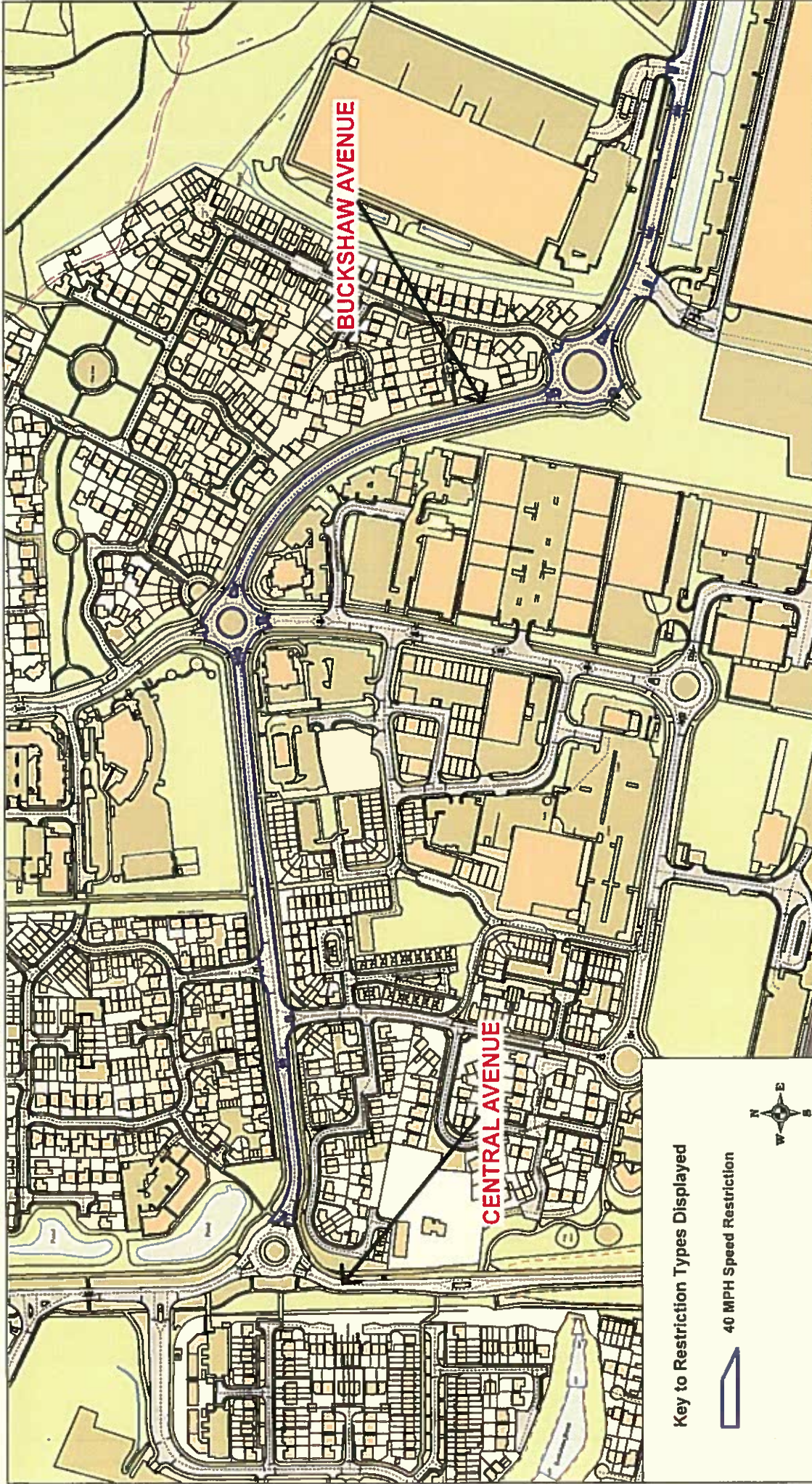
© Crown copyright. All rights reserved
 Lancashire County Council
 Licence No. 100019820 2022
Phil Durnell
 Director of Highways
 and Transportation
 P.O. Box 100, County Hall,
 PRESTON PR1 0LD



SCALE	1 : 1000
DATE	10/03/2022
DRAWING No.	SLO21-22(1)-CN-BL4
DRAWN BY	Chris Nolan
	Scale with care as distortion may occur



<p>© Crown copyright. All rights reserved Lancashire County Council Licence No. 100019620 2021</p>		<p>SCALE</p> <p>1 : 4000</p>
<p>Black Moor Road 40mph Black Moor Road Mawdesley</p>		<p>DATE</p> <p>21/12/2021</p>
<p>Lancashire County Council</p> 		<p>DRAWING No.</p> <p>SLO21-22(1)-HD-CH2</p>
<p>Phil Durnell Director of Highways and Transportation</p> <p>P.O. Box 100, County Hall, PRESTON PR1 0LD</p>		<p>DRAWN BY</p> <p>Chris Nolan</p>
<p>Black Moor Road 40mph</p>		<p>Scale with care as distortion may occur</p>

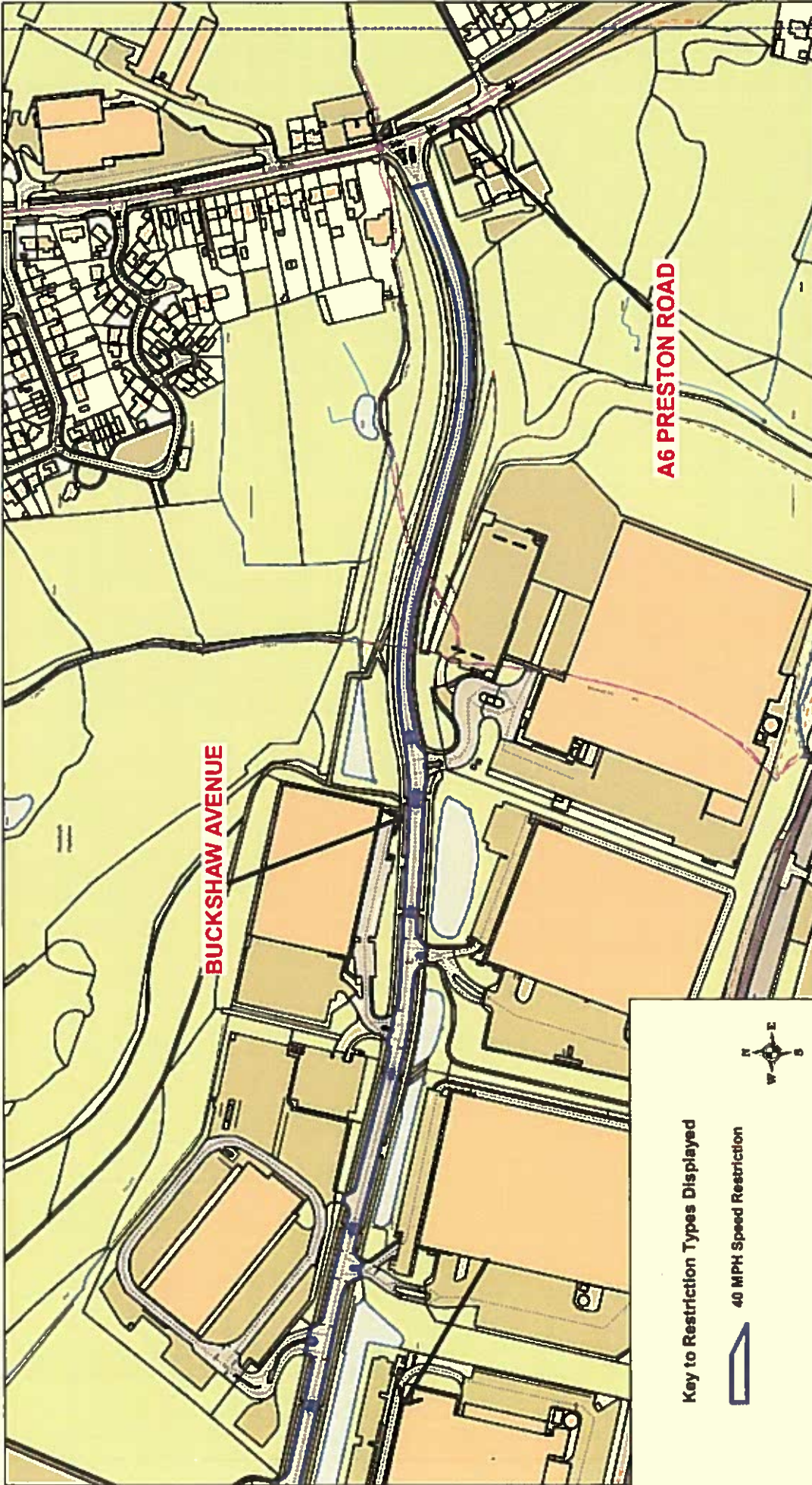


Key to Restriction Types Displayed

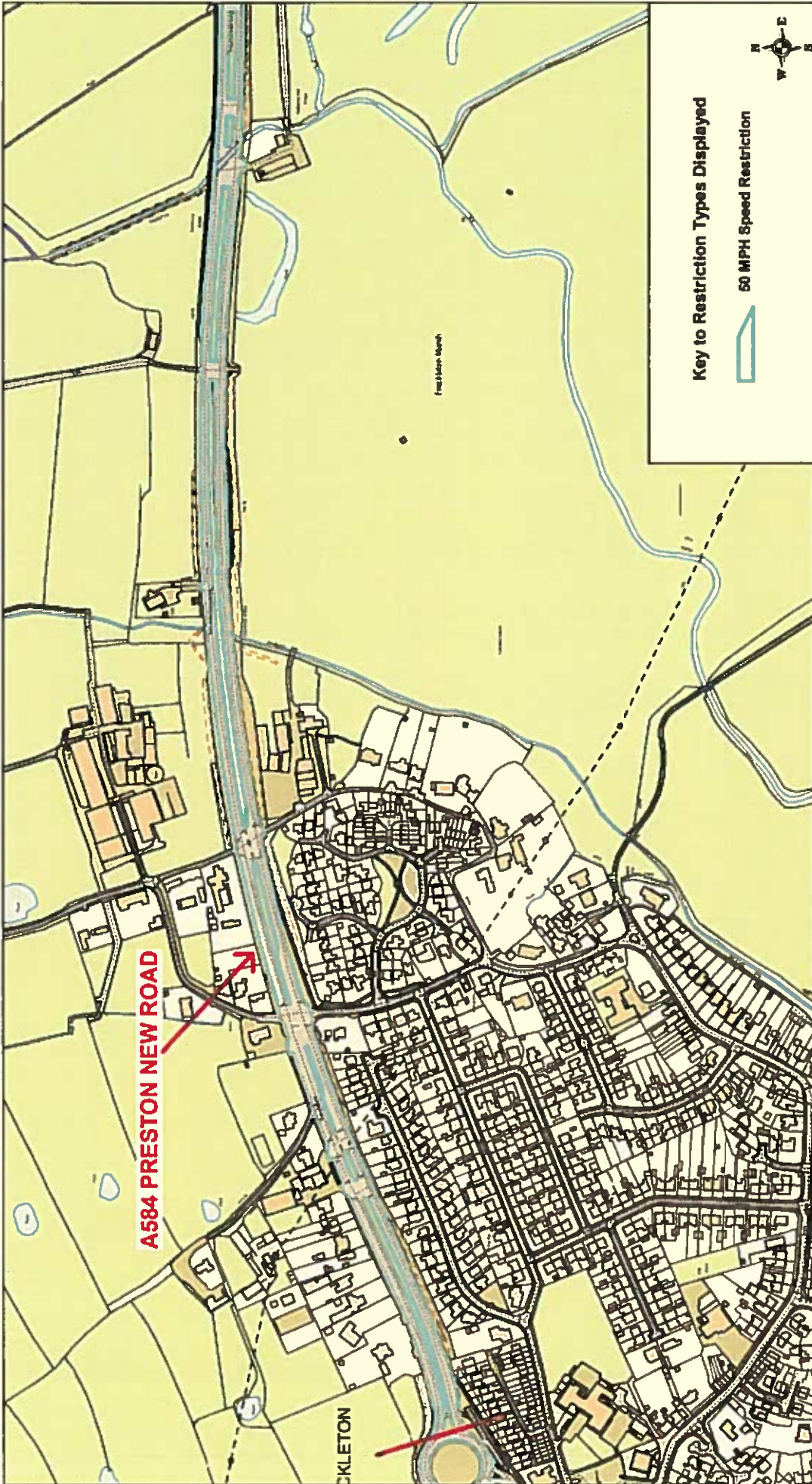
40 MPH Speed Restriction



<p>© Crown copyright. All rights reserved Lancashire County Council Licence No. 100019820 2022</p>		<p>SCALE</p> <p>1 : 4000</p>
<p>Buckshaw Avenue Buckshaw Village 40 mph limit</p>		<p>DATE</p> <p>10/03/2022</p>
<p>Lancashire County Council</p>		<p>DRAWING No.</p> <p>SLO21-22(1)CN-CH3A</p>
<p>Phil Durnell Director of Highways and Transportation P.O. Box 100, County Hall, PRESTON PR1 0LD</p>		<p>DRAWN BY</p> <p>Chris Nolan</p>
<p>Lancashire County Council</p>		<p>Scale with care as distortion may occur</p>



<p>Lancashire County Council</p> 		<p>Buckshaw Avenue Buckshaw Village 40 mph limit Buckshaw Avenue</p>		<p>Phil Durnell Director of Highways and Transportation P.O. Box 100, County Hall, PRESTON PR1 0LD</p>		<p>© Crown copyright. All rights reserved Lancashire County Council Licence No. 100019029 2022</p>		<p>SCALE 1 : 4000</p>
		<p>Buckshaw Avenue Buckshaw Village 40 mph limit Buckshaw Avenue</p>		<p>Phil Durnell Director of Highways and Transportation P.O. Box 100, County Hall, PRESTON PR1 0LD</p>		<p>DATE 27/01/2022</p>		<p>DRAWING No. SLO21-22(1)CN-CH3B</p>
				<p>DRAWN BY Chris Nolan</p>		<p>Scale with care as distortion may occur</p>		



Key to Restriction Types Displayed

50 MPH Speed Restriction



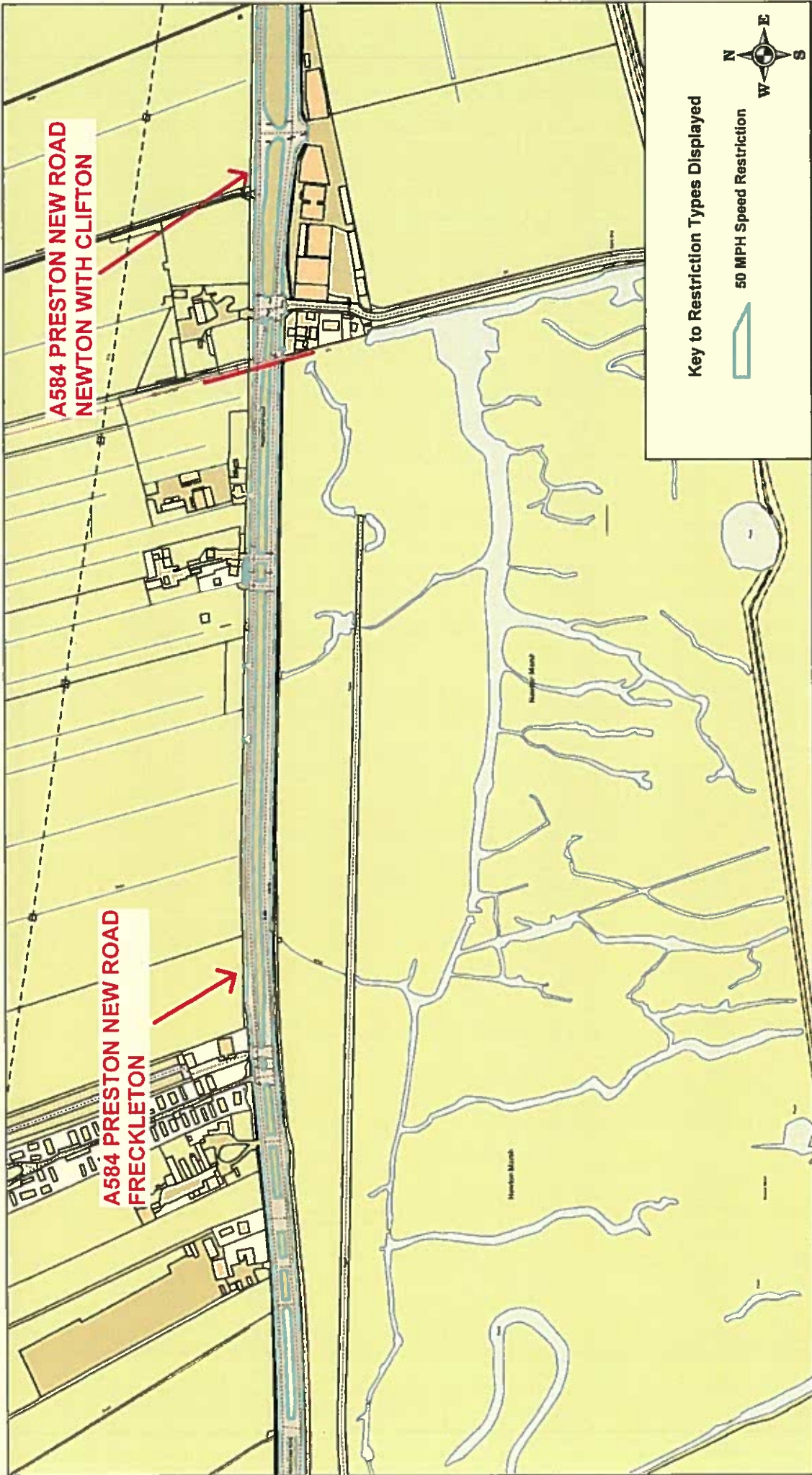
© Crown copyright. All rights reserved
 Lancashire County Council
 Licence No. 100019028 2022


Phil Durnell
 Director of Highways
 and Transportation
 P.O. Box 100, County Hall,
 PRESTON PR1 0LD

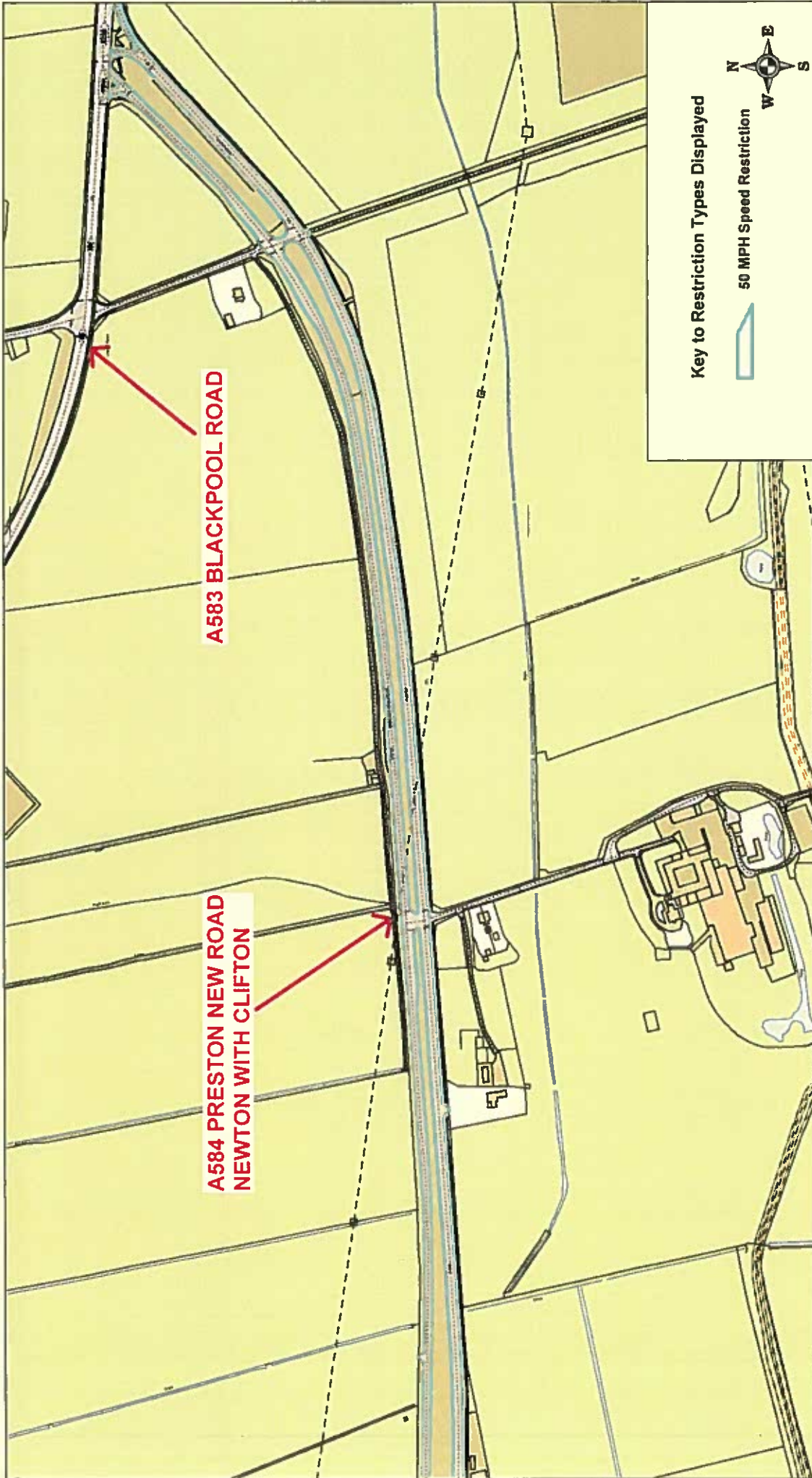
A584 Preston New Road, 50mph
 A584 Preston New Road, Freckleton
 Correction of existing orders



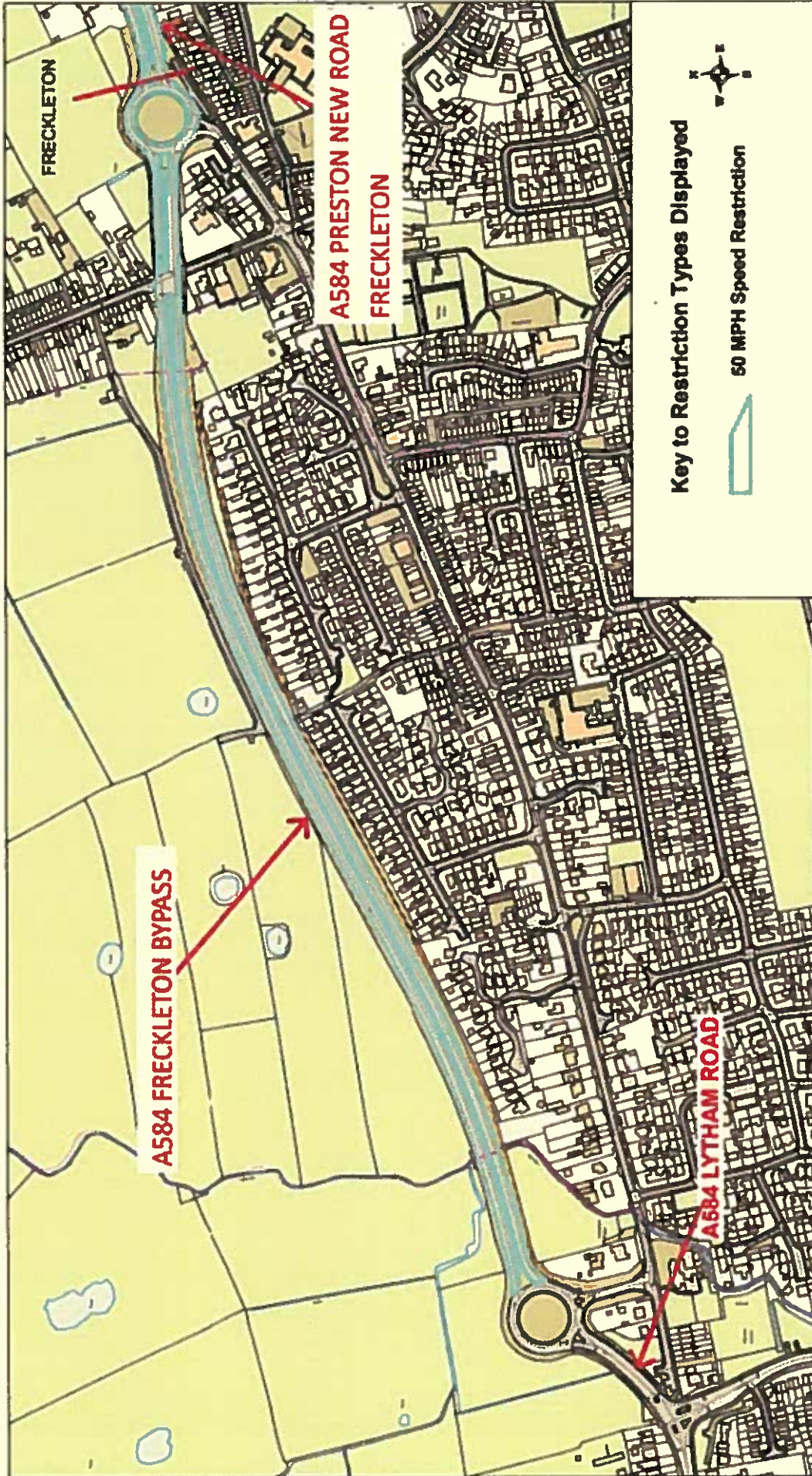
SCALE	1 : 5000
DATE	18/01/2022
DRAWING No.	SLO21-22(1)-CN-FY1A
DRAWN BY	Chris Nolan
	Scale with care as distortion may occur



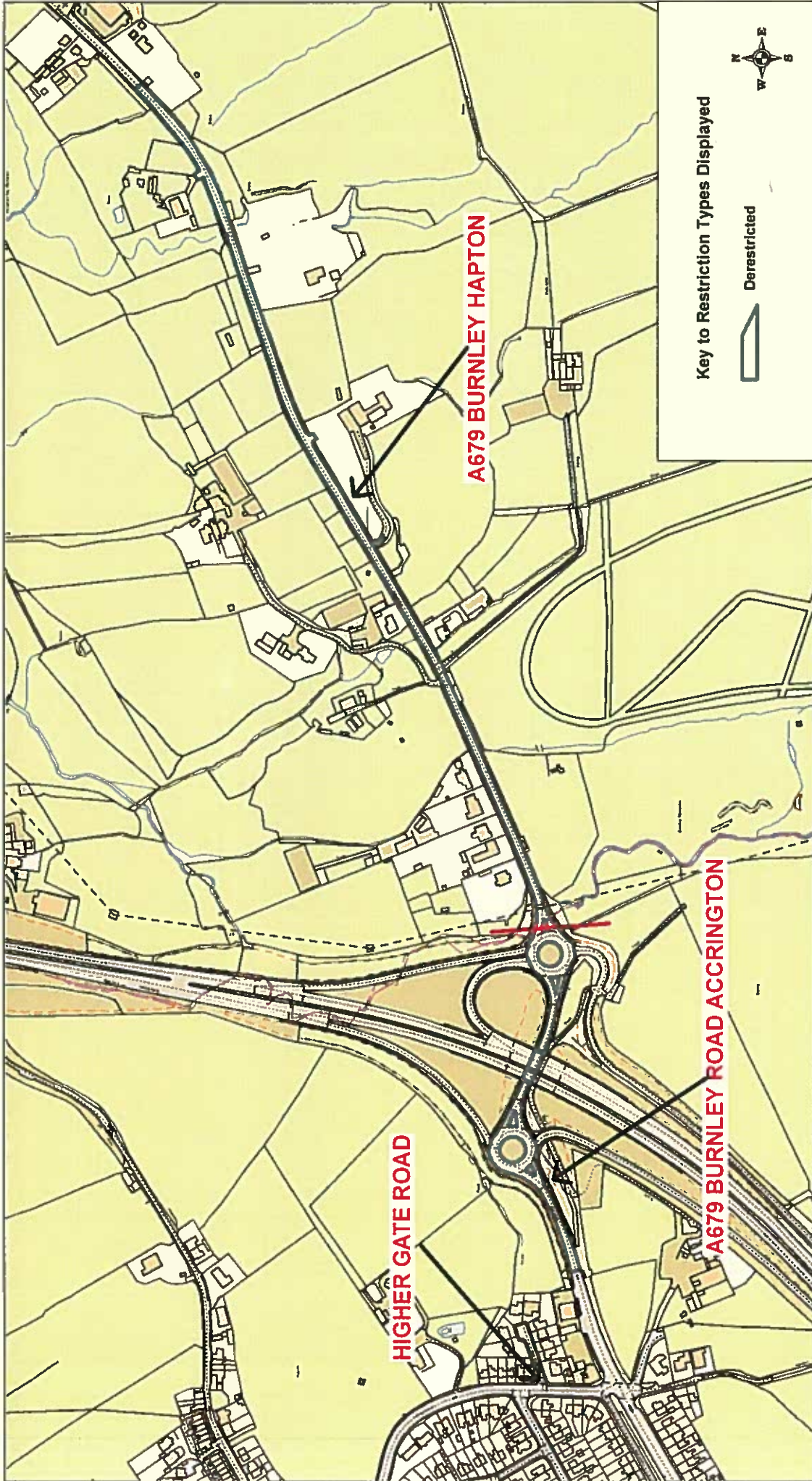
<p>Lancashire County Council</p> 	<p>A584 Preston New Road, 50mph</p> <p>A584 Preston New Road, Freckleton A584 Preston New Road, Newton with Clifton Correction of existing orders</p>		<p>Phil Durnell Director of Highways and Transportation P.O. Box 100, County Hall, PRESTON PR1 0LD</p>		<p>SCALE</p> <p>1 : 5000</p>
	<p>A584 Preston New Road, 50mph</p> <p>A584 Preston New Road, Freckleton A584 Preston New Road, Newton with Clifton Correction of existing orders</p>		<p>Phil Durnell Director of Highways and Transportation P.O. Box 100, County Hall, PRESTON PR1 0LD</p>		<p>DATE</p> <p>18/01/2022</p>
				<p>DRAWING No.</p> <p>SLO21-22(1)-CN-FY1B</p>	<p>DRAWN BY</p> <p>Chris Nolan</p>
				<p>Scale with care as distortion may occur</p>	



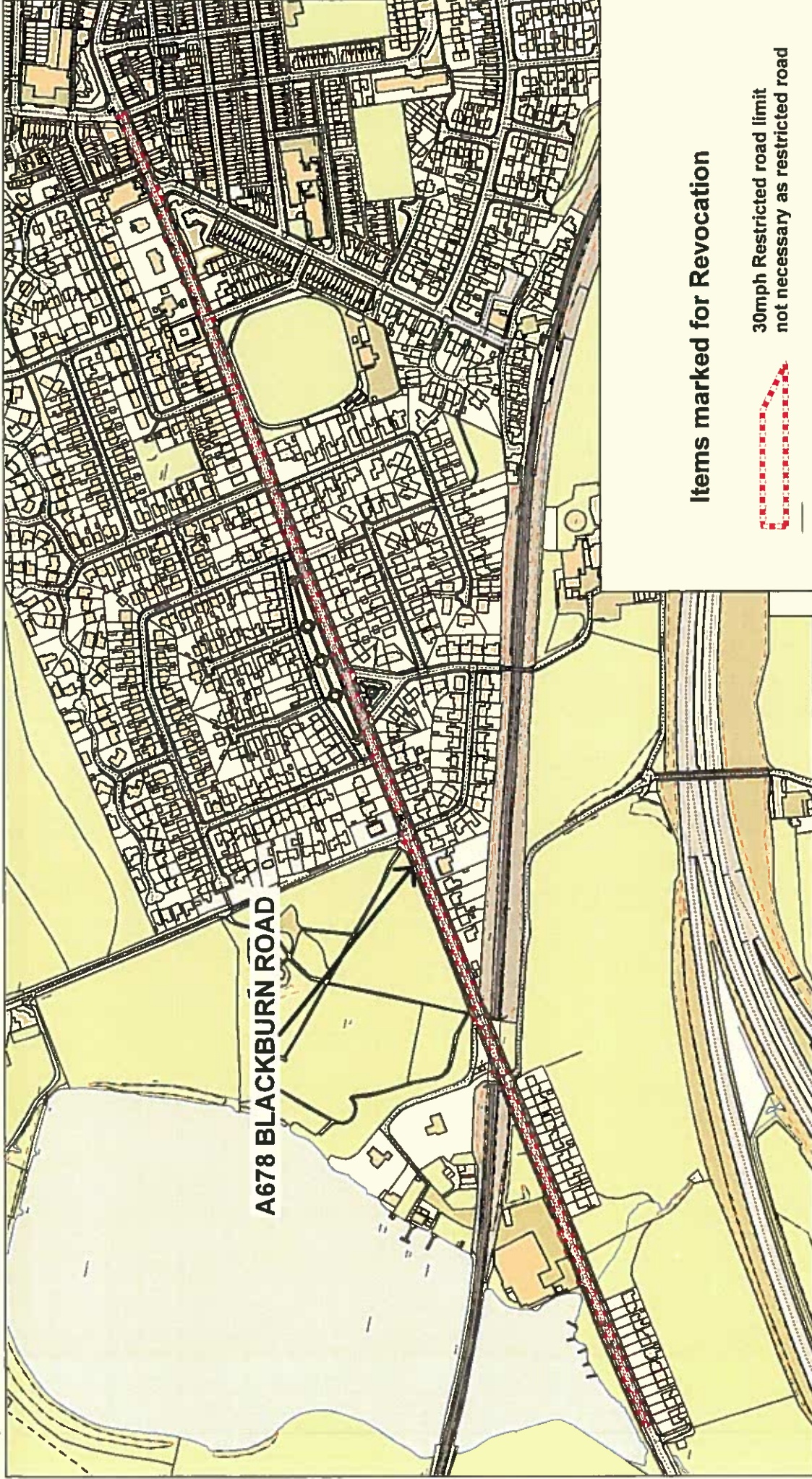
 <p>Lancashire County Council</p>	<p>A584 Preston New Road, 50mph</p> <p>A584 Preston New Road, Newton with Clifton Correction of existing orders</p>	<p>© Crown copyright. All rights reserved Lancashire County Council Licence No. 100019820 2022</p> <p>Phil Durnell Director of Highways and Transportation P.O. Box 100, County Hall, PRESTON PR1 0LD</p>	<p>SCALE</p> <p>DATE</p> <p>DRAWING No.</p> <p>DRAWN BY</p>	<p>1 : 5000</p> <p>18/01/2022</p> <p>SLO21-22(1)-CN-FY1C</p> <p>Chris Nolan</p> <p>Scale with care as distortion may occur</p>
	<p>Key to Restriction Types Displayed</p> <p>50 MPH Speed Restriction</p> <p>N W E S</p>			<p>ParkMap Version 7.4</p>



<p>© Crown copyright. All rights reserved Lancashire County Council Licence No. 100019220 2022</p>		<p>SCALE 1 : 5000</p>
<p>Phil Dumell Director of Highways and Transportation P.O. Box 100, County Hall, PRESTON PR1 0LD</p>		<p>DATE 18/01/2022</p>
<p>A584 Freckleton Bypass 50mph</p>		<p>DRAWING No. SLO21-22(1)-CN-FY2</p>
<p>A584 Freckleton Bypass, Freckleton Correction</p>		<p>DRAWN BY Chris Nolan</p>
<p>Lancashire County Council</p> 		<p>Scale with care as distortion may occur</p>



<p>Lancashire County Council</p> 	<p>A679 Burnley Road Derestricted Road (With Street Lighting)</p> <p>A679 Burnley Road Accrington A679 Burnley Road Hapton</p>		<p>© Crown copyright. All rights reserved Lancashire County Council Licence No. 100019820 2022</p>		<p>SCALE</p> <p>1 : 5000</p>
	<p>Phil Durnell Director of Highways and Transportation</p> <p>P.O. Box 100, County Hall, PRESTON PR1 0LD</p>		<p>DATE</p> <p>27/01/2022</p>	<p>DRAWING No.</p> <p>SLO21-22(1)-CN-BL3</p>	<p>DRAWN BY</p> <p>Chris Nolan</p>
<p>Page 1 of 1</p>		<p>Scale with care as distortion may occur</p>		<p>ParkMap Version 7.4</p>	



A678 BLACKBURN ROAD

Items marked for Revocation

30mph Restricted road limit
not necessary as restricted road



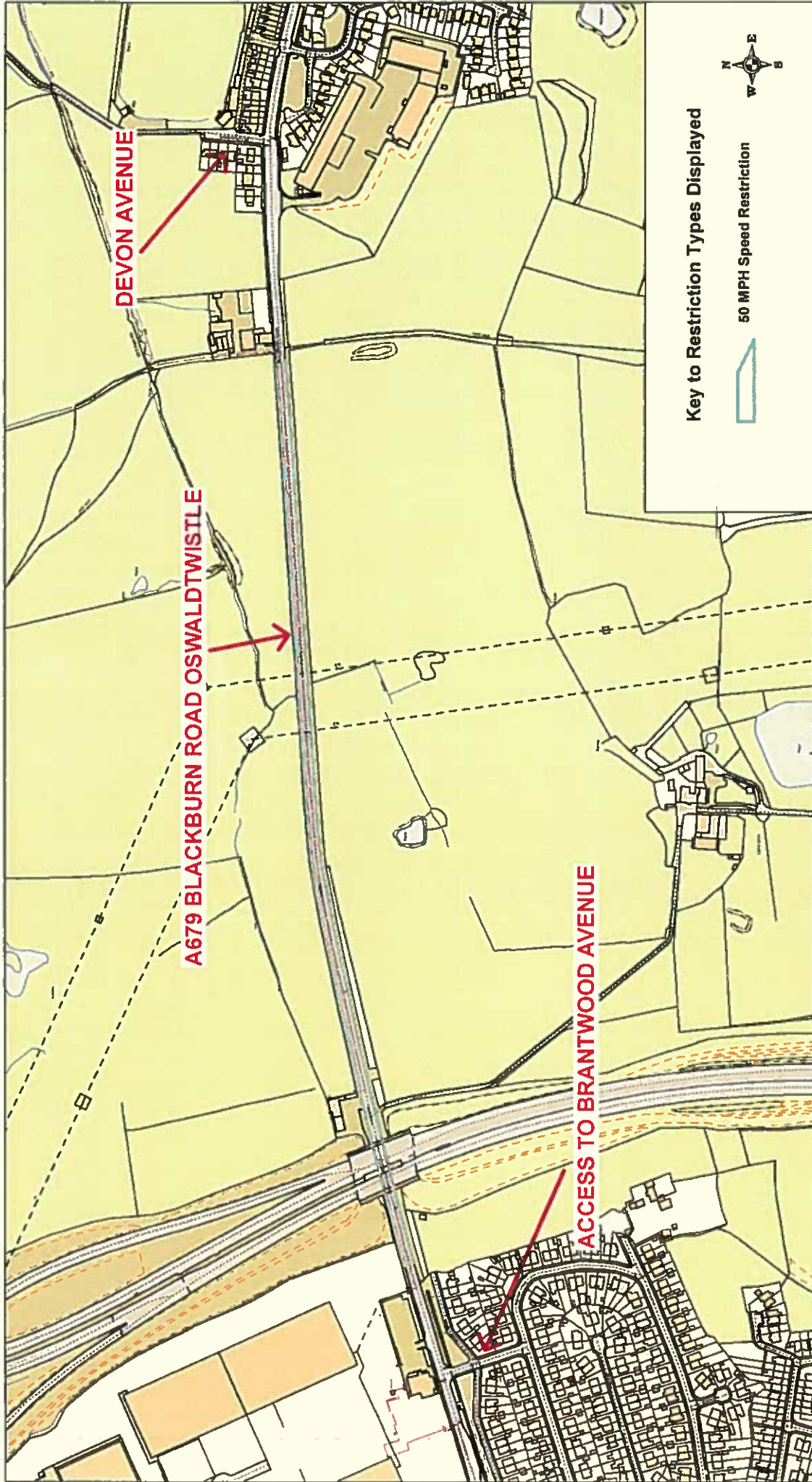
© Crown copyright. All rights reserved
Lancashire County Council
Licence No. 100019820 2021

Phil Durnell
**Director of Highways
and Transportation**
P.O. Box 100, County Hall,
PRESTON PR1 0LD

A678 Blackburn Road Rishton



SCALE	1 : 5000
DATE	22/12/2021
DRAWING No.	SLO21-22(1)-CN-HB1
DRAWN BY	Chris Nolan
	Scale with care as distortion may occur



© Crown copyright. All rights reserved
 Lancashire County Council
 Licence No. 100019920 2022

A679 Blackburn Road, 50mph

A679 Blackburn Road, Oswaldtwistle

SCALE
1 : 5000

DATE
18/01/2022

DRAWING No.
SLO21-22(1)-CN-HB2

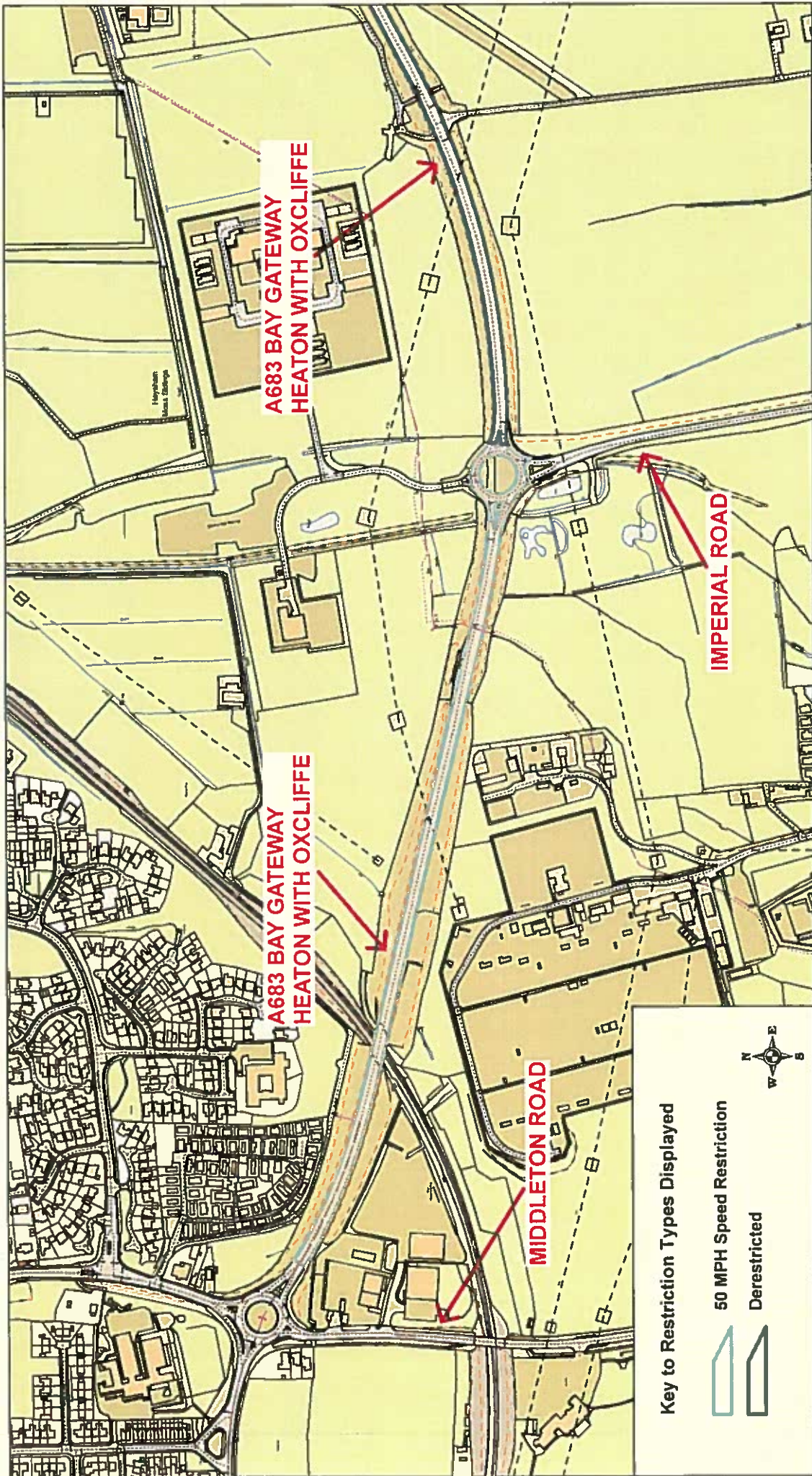
DRAWN BY
Chris Nolan

Scale with care as distortion
 may occur

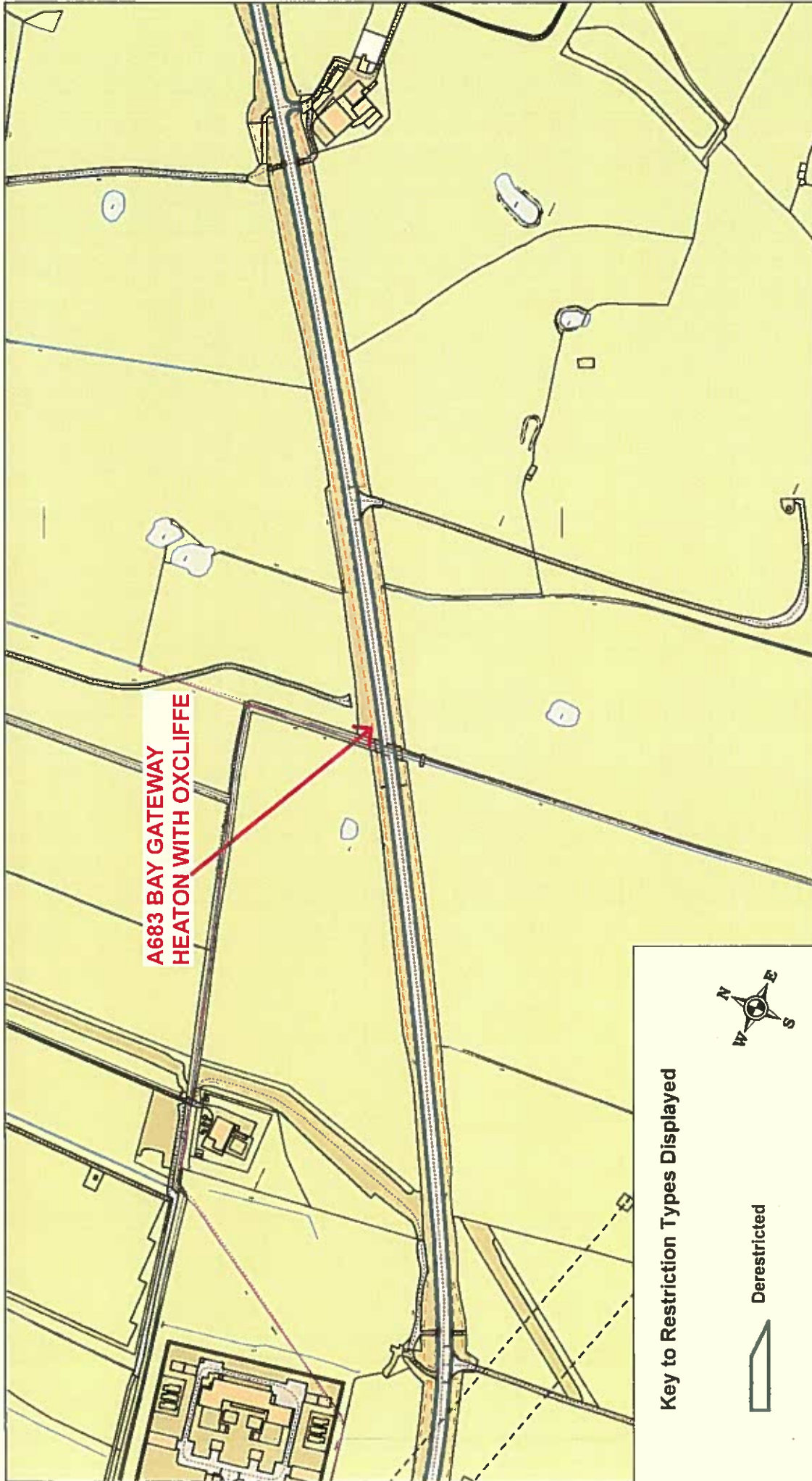
Phil Durnell
Director of Highways
and Transportation

P.O. Box 100, County Hall,
 PRESTON PR1 0LD

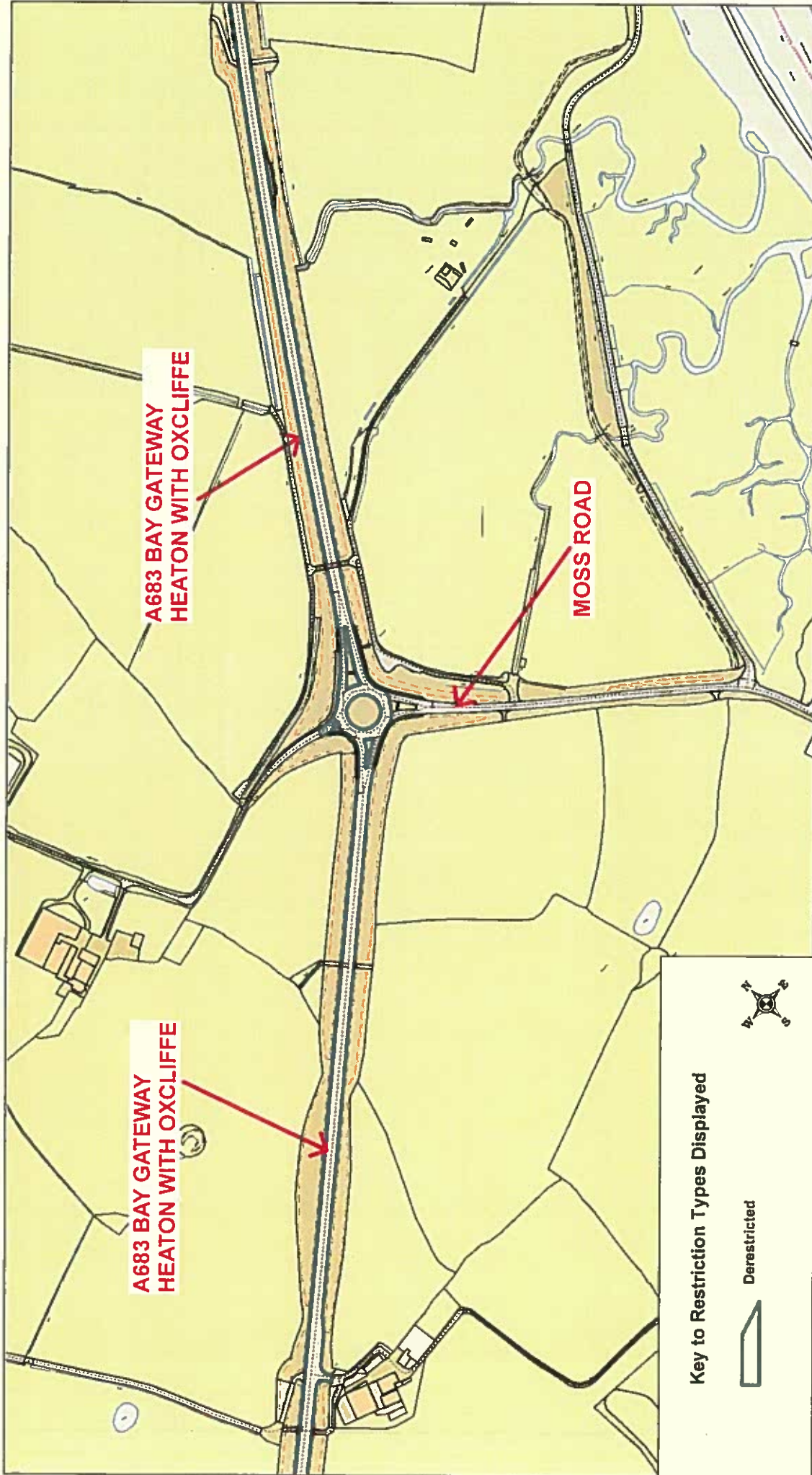




<p>© Crown copyright. All rights reserved Lancashire County Council Licence No. 100019820 2022</p>		SCALE	1 : 5000
<p>A683 Bay Gateway Heaton with Oxcliffe Road Renaming</p>		DATE	04/02/2022
<p>Lancashire County Council</p>		DRAWING No.	21-22SLO(1)-CN-LC1A
<p>Phil Durnell Director of Highways and Transportation</p> <p>P.O. Box 100, County Hall, PRESTON PR1 0LD</p>		DRAWN BY	Chris Nolan
<p>Lancashire County Council</p>		Scale with care as distortion may occur	



<p>© Crown copyright. All rights reserved Lancashire County Council Licence No. 100019820 2022</p>		<p>SCALE</p> <p>1 : 5000</p>
<p>Phil Durnell Director of Highways and Transportation</p> <p>P.O. Box 100, County Hall, PRESTON PR1 0LD</p>		<p>DATE</p> <p>04/02/2022</p>
<p>A683 Bay Gateway Heaton with Oxcliffe Road Renaming</p>		<p>DRAWING No.</p> <p>21-22SLO(1)-CN-LC1B</p>
<p>Lancashire County Council</p>		<p>DRAWN BY</p> <p>Chris Nolan</p>
		<p>Scale with care as distortion may occur</p>



**A683 BAY GATEWAY
HEATON WITH OXCILFFE**

**A683 BAY GATEWAY
HEATON WITH OXCILFFE**

MOSS ROAD

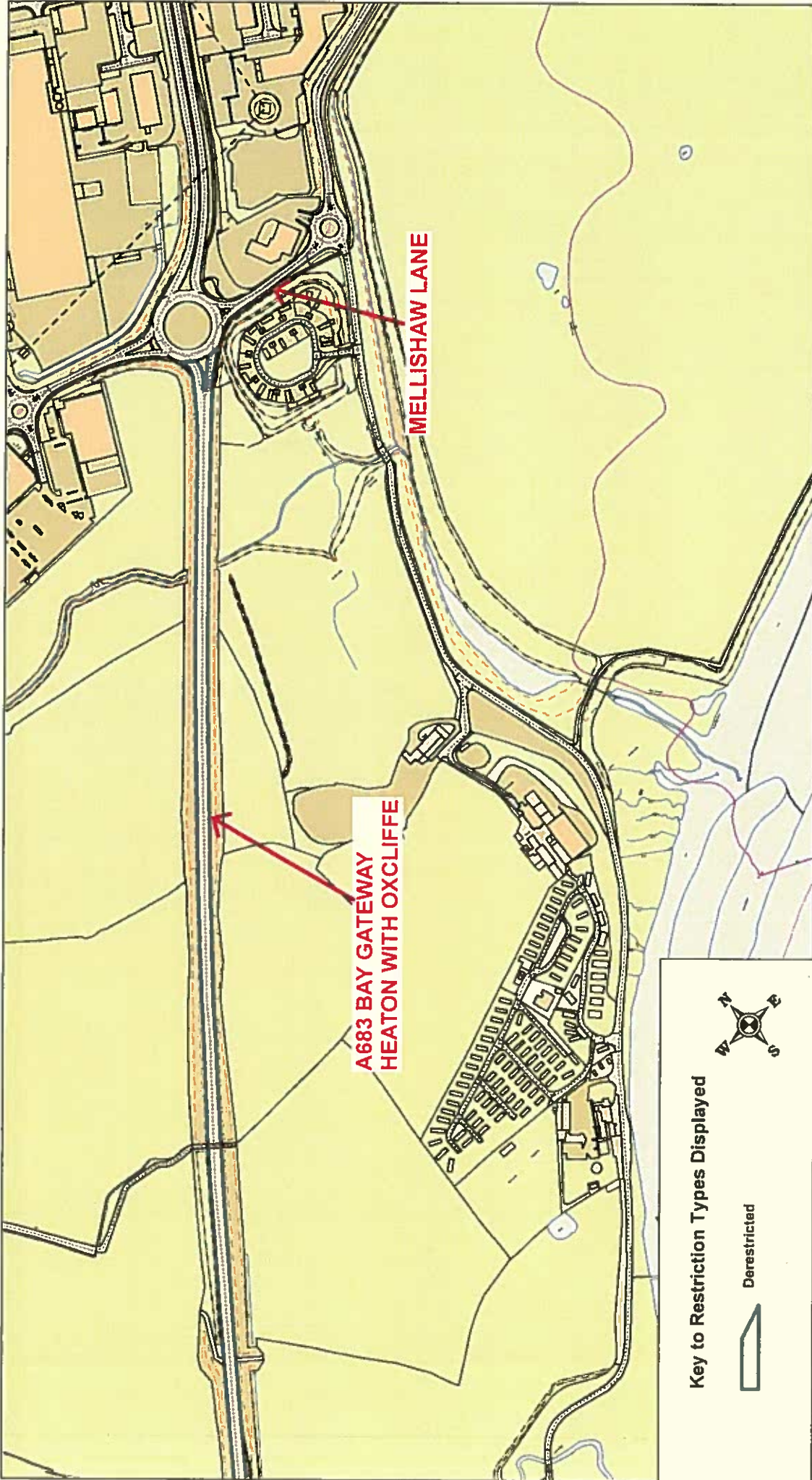
Key to Restriction Types Displayed



© Crown copyright. All rights reserved Lancashire County Council Licence No. 100015920 2022		SCALE	1 : 5000
Phil Durnell Director of Highways and Transportation P.O. Box 100, County Hall, PRESTON PR1 0LD		DATE	04/02/2022
		DRAWING NO.	21-22SLO(1)-CN-LC1C
		DRAWN BY	Chris Nolan
			Scale with care as distortion may occur

**A683 Bay Gateway
Heaton with Oxcliffe
Road Renaming**





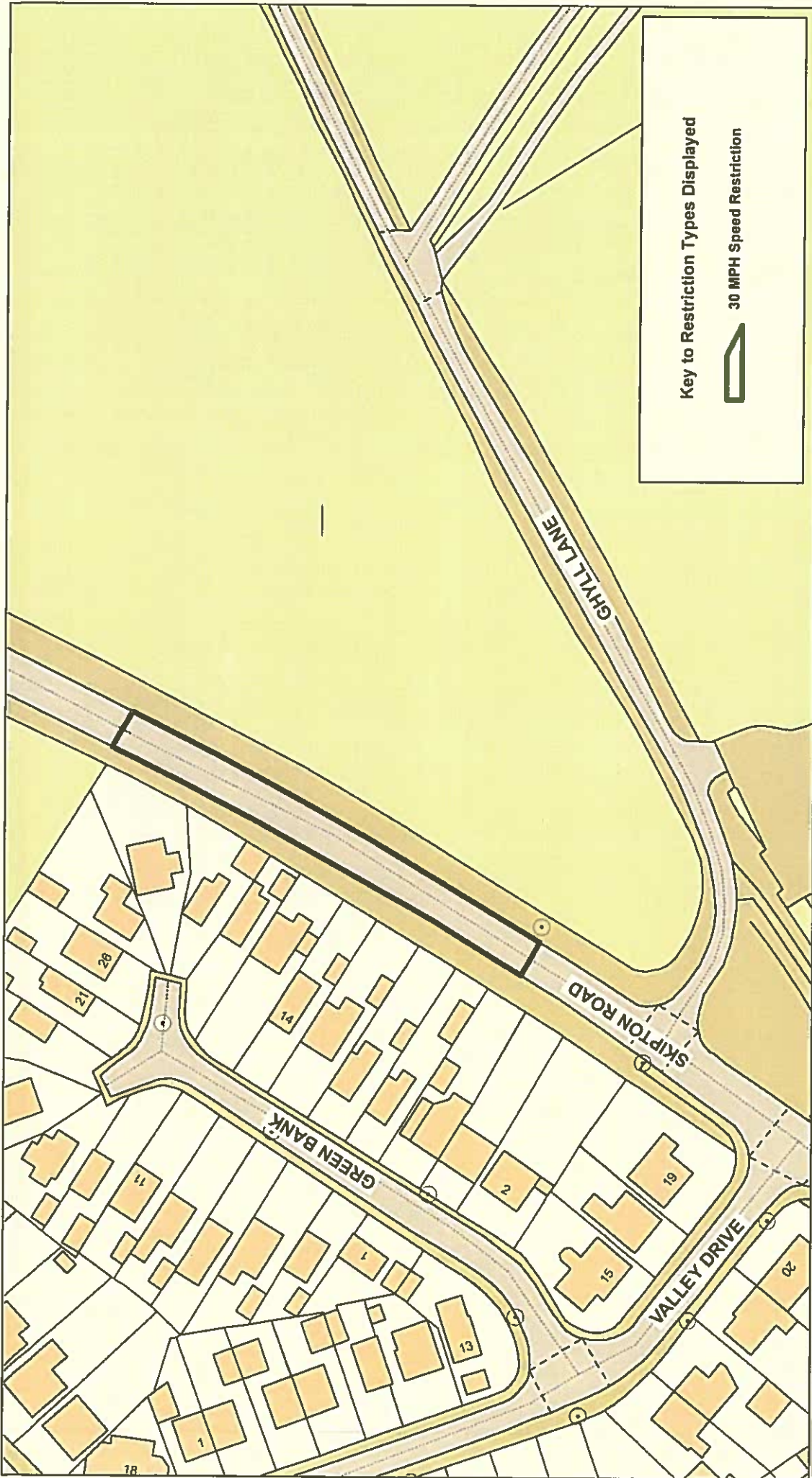
© Crown copyright. All rights reserved
 Lancashire County Council
 Licence No. 100019820 2022

SCALE	1 : 5000
DATE	04/02/2022
DRAWING No.	21-22SLO(1)-CN-LC1D
DRAWN BY	Chris Nolan
	Scale with care as distortion may occur

Phil Durnell
 Director of Highways
 and Transportation
 P.O. Box 100, County Hall,
 PRESTON PR1 0LD

**A683 Bay Gateway
 Heaton with Oxcliffe
 Road Renaming**

Lancashire
 County
 Council



© Crown copyright. All rights reserved
 Lancashire County Council
 Licence No. 100019820 2021

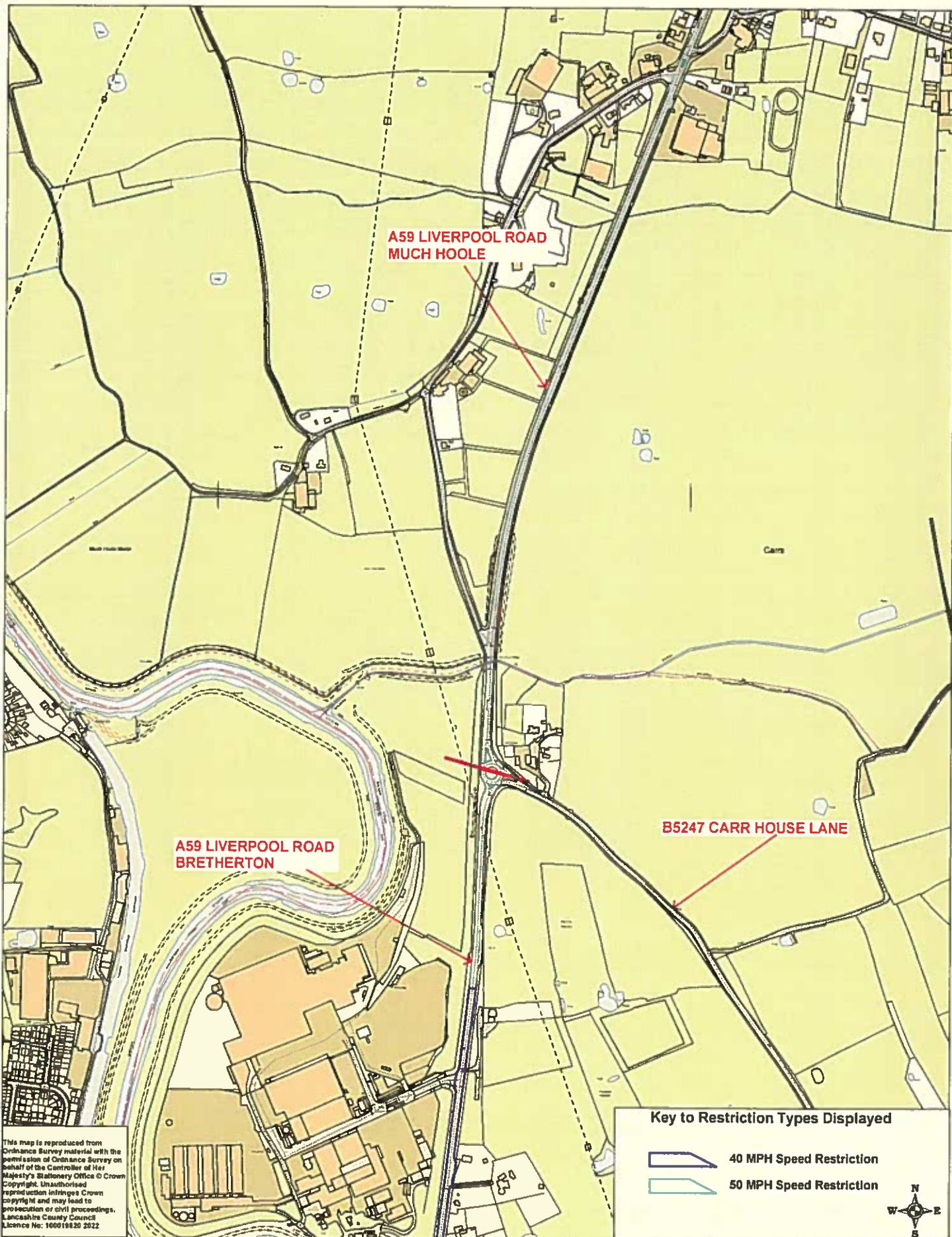
Phil Durnell
 Director of Highways
 and Transportation
 P.O. Box 100, County Hall,
 PRESTON PR1 0LD



B 6252 Skipton Road
Barnoldswick



SCALE	1 : 1000
DATE	06/12/2021
DRAWING No.	SLO21-22(1)-MW-PE1
DRAWN BY	Chris Nolan
	Scale with care as distortion may occur

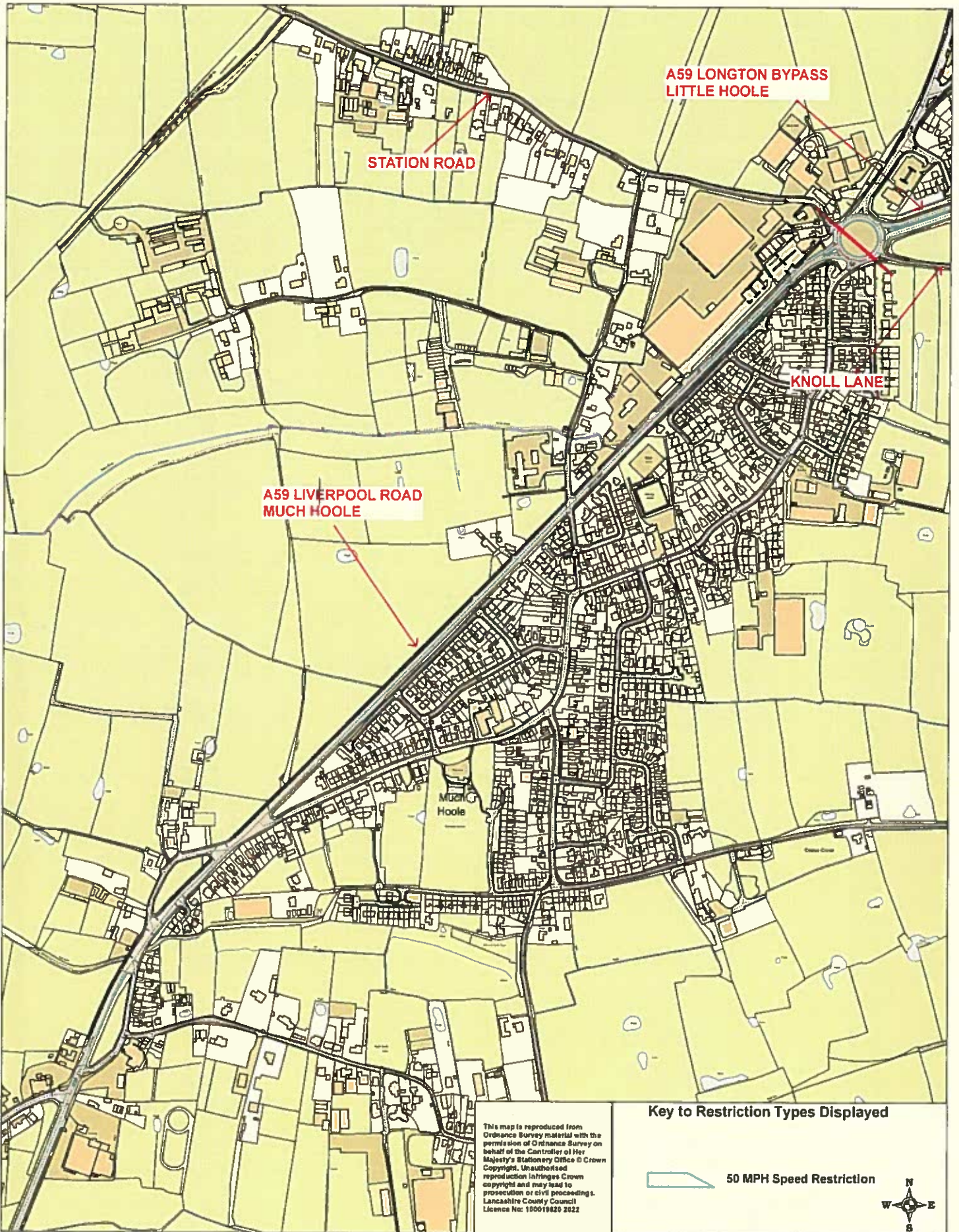


**A59 Liverpool Road Bretherton
A59 Liverpool Road Much Hoole**

**Phil Durnell
Director of Highways
and Transportation**

P.O. Box 100, County Hall,
PRESTON PR1 0LD

SCALE	1 : 5000
DATE	10/03/2022
DRAWING No	SLO21-22(1)-MC-SR1A
DRAWN BY	Chris Nolan
	Scale with care as distortion may occur



**A59 LONGTON BYPASS
LITTLE HOOLE**

STATION ROAD

KNOLL LANE

**A59 LIVERPOOL ROAD
MUCH HOOLE**

Much Hoole

Key to Restriction Types Displayed

 50 MPH Speed Restriction



This map is reproduced from Ordnance Survey material with the permission of Ordnance Survey on behalf of the Controller of Her Majesty's Stationery Office © Crown Copyright. Unauthorised reproduction infringes Crown copyright and may lead to prosecution or civil proceedings. Lancashire County Council Licence No: 100019820 2022

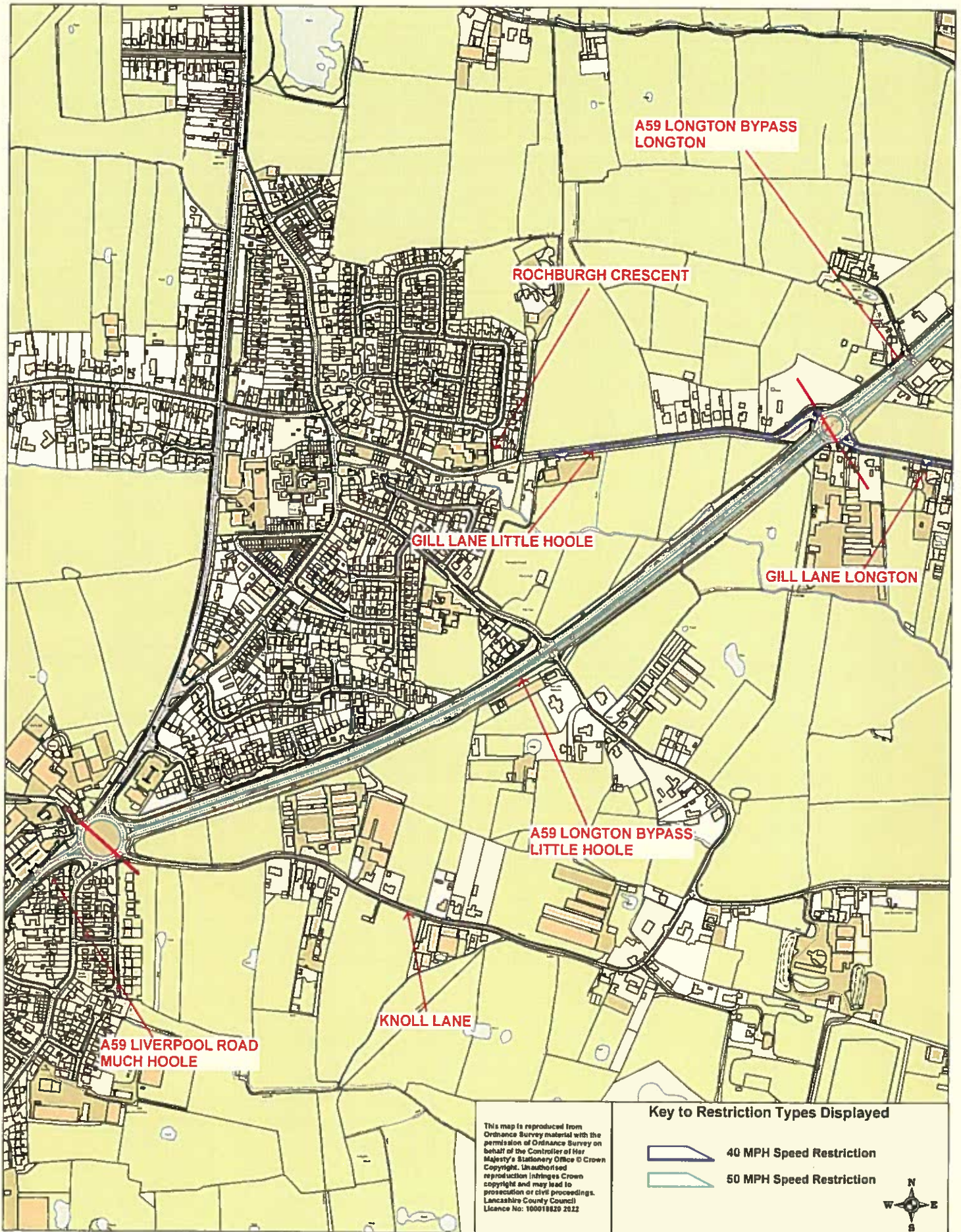


**A59 Liverpool Road Much Hoole
A59 Longton Bypass Little Hoole**

**Phil Durnell
Director of Highways
and Transportation**



**P.O. Box 100, County Hall,
PRESTON PR1 0LD**

SCALE	1 : 5000
DATE	10/03/2022
DRAWING No.	SLO21-22(1)-MC-SR1B
DRAWN BY	Chris Nolan
	Scale with care as distortion may occur



This map is reproduced from Ordnance Survey material with the permission of Ordnance Survey on behalf of the Controller of Her Majesty's Stationery Office © Crown Copyright. Unauthorised reproduction infringes Crown copyright and may lead to prosecution or civil proceedings. Lancashire County Council Licence No: 10001820 2022

Key to Restriction Types Displayed

-  40 MPH Speed Restriction
-  50 MPH Speed Restriction



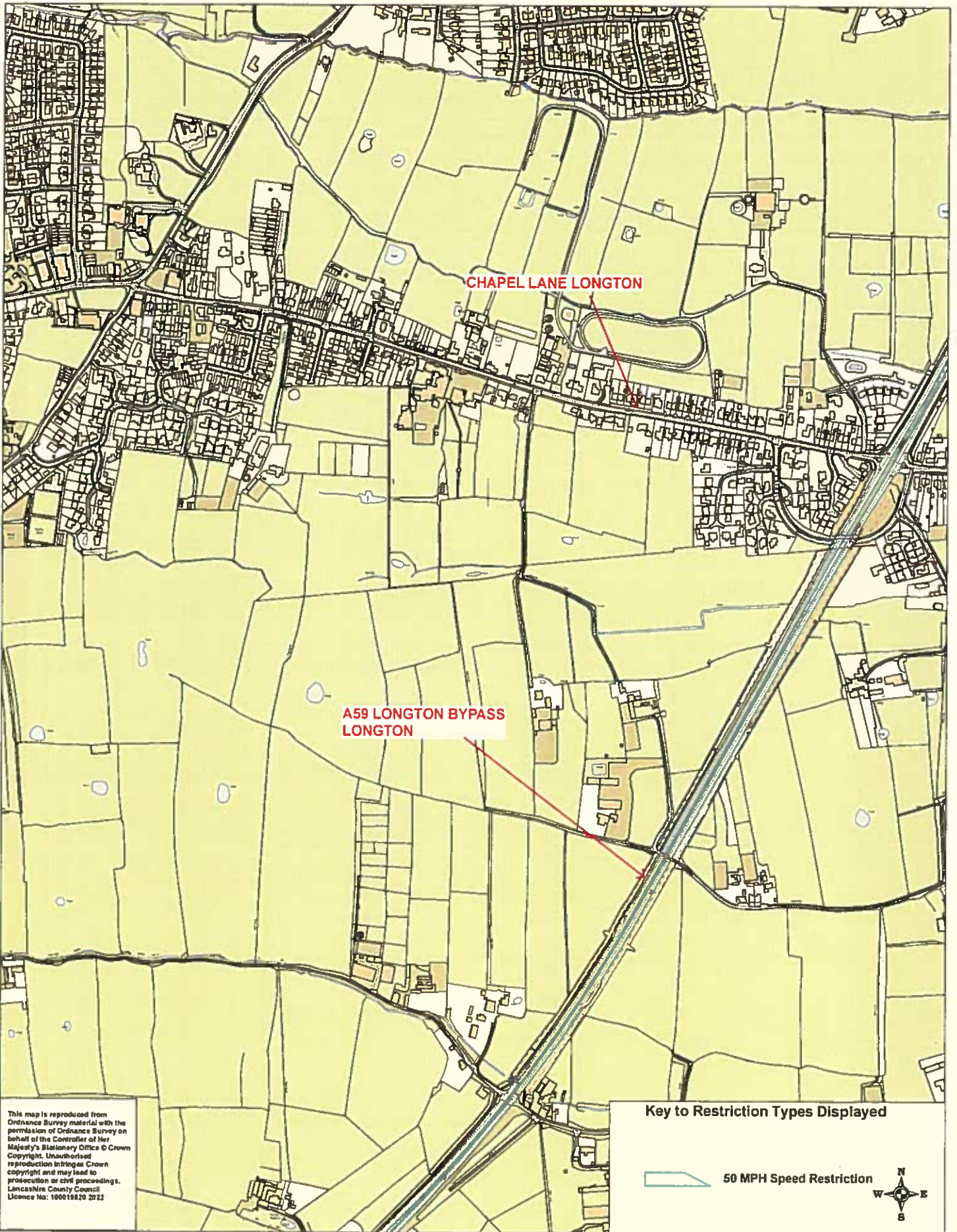
**A59 Liverpool Road Much Hoole
A59 Longton Bypass Little Hoole
A59 Longton Bypass Longton**

**Gill Lane Little Hoole
Gill Lane Longton**

**Phil Durnell
Director of Highways
and Transportation**



P.O. Box 100, County Hall,
PRESTON PR1 0LD

SCALE	1 : 5000
DATE	10/03/2022
DRAWING No.	SLO21-22(1)-MC-SR1C
DRAWN BY	Chris Nolan
	Scale with care as distortion may occur



This map is reproduced from Ordnance Survey material with the permission of Ordnance Survey on behalf of the Controller of Her Majesty's Stationery Office © Crown Copyright. Unauthorised reproduction infringes Crown copyright and may lead to prosecution or civil proceedings. Lancashire County Council Licence No: 100018820 2022

Key to Restriction Types Displayed

 **50 MPH Speed Restriction**


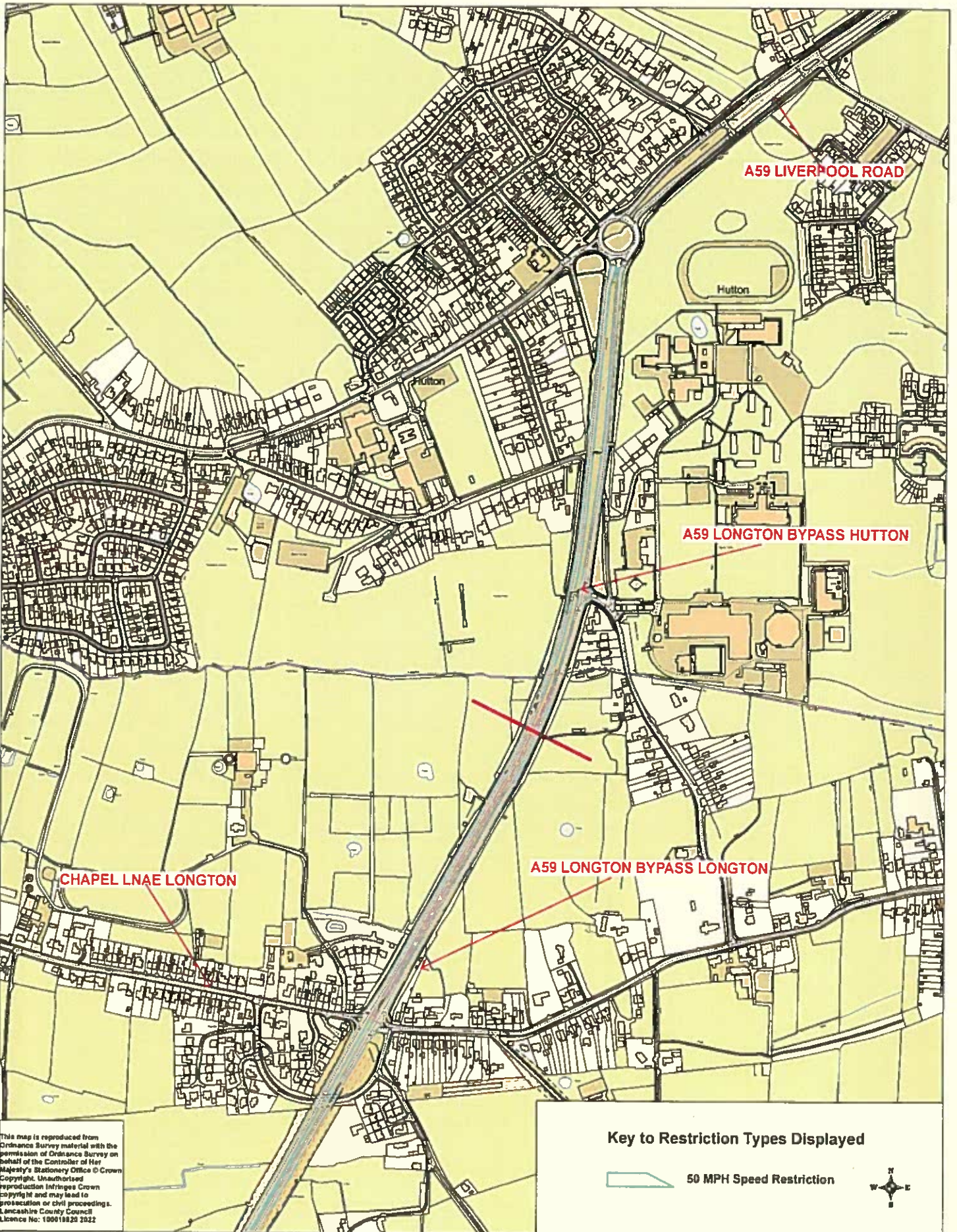


A59 Longton Bypass Longton

Phil Durnell
 Director of Highways
 and Transportation

P.O. Box 100, County Hall,
 PRESTON PR1 0LD

SCALE	1 : 5000
DATE	10/03/2022
DRAWING No.	SLO21-22(1)-MC-SR1D
DRAWN BY	Chris Nolan
	Scale with care as distortion may occur



This map is reproduced from Ordnance Survey material with the permission of Ordnance Survey on behalf of the Controller of Her Majesty's Stationary Office © Crown Copyright. Unauthorised reproduction infringes Crown copyright and may lead to prosecution or civil proceedings. Lancashire County Council Licence No: 100018820 2822

Key to Restriction Types Displayed

 50 MPH Speed Restriction
 

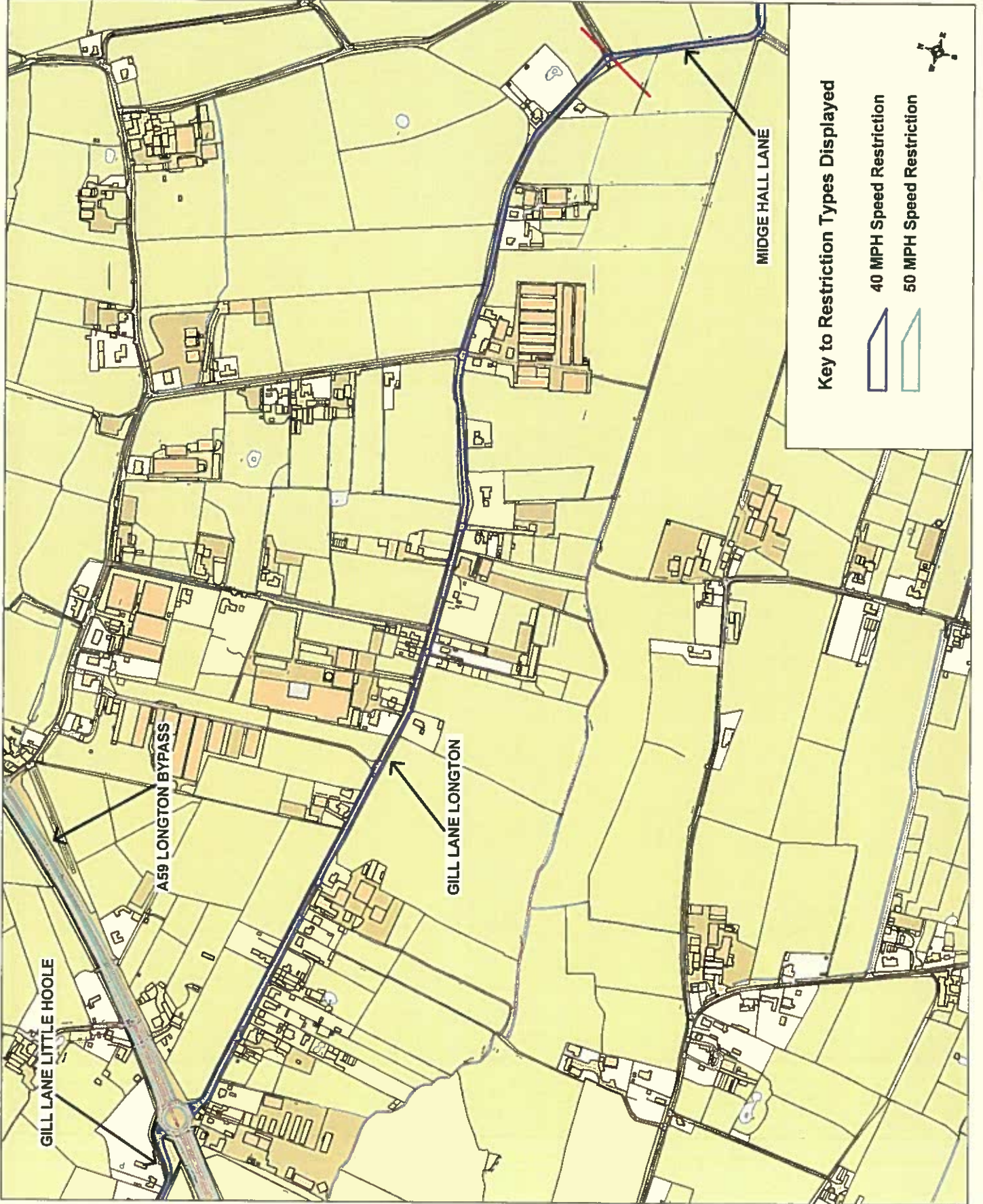


**A59 Longton Bypass Longton
A59 Longton Bypass Hutton**


**Phil Durnell
Director of Highways
and Transportation**

P.O. Box 100, County Hall,
PRESTON PR1 0LD

SCALE	1 : 5000
DATE	10/03/2022
DRAWING No	SLO21-22(1)-MC-SR1E
DRAWN BY	Chris NNolan
	Scale with care as distortion may occur



Key to Restriction Types Displayed

-  40 MPH Speed Restriction
-  50 MPH Speed Restriction



Phil Durnell
Director of Highways
and Transportation

P.O. Box 100, County Hall,
PRESTON PR1 0LD

This map is reproduced from
Ordnance Survey material with the
permission of Ordnance Survey on
behalf of the Controller of Her
Majesty's Stationery Office ©
Crown Copyright. Unauthorised
reproduction infringes Crown
copyright and may lead to



Copyright 2022

Gill Lane, Longton

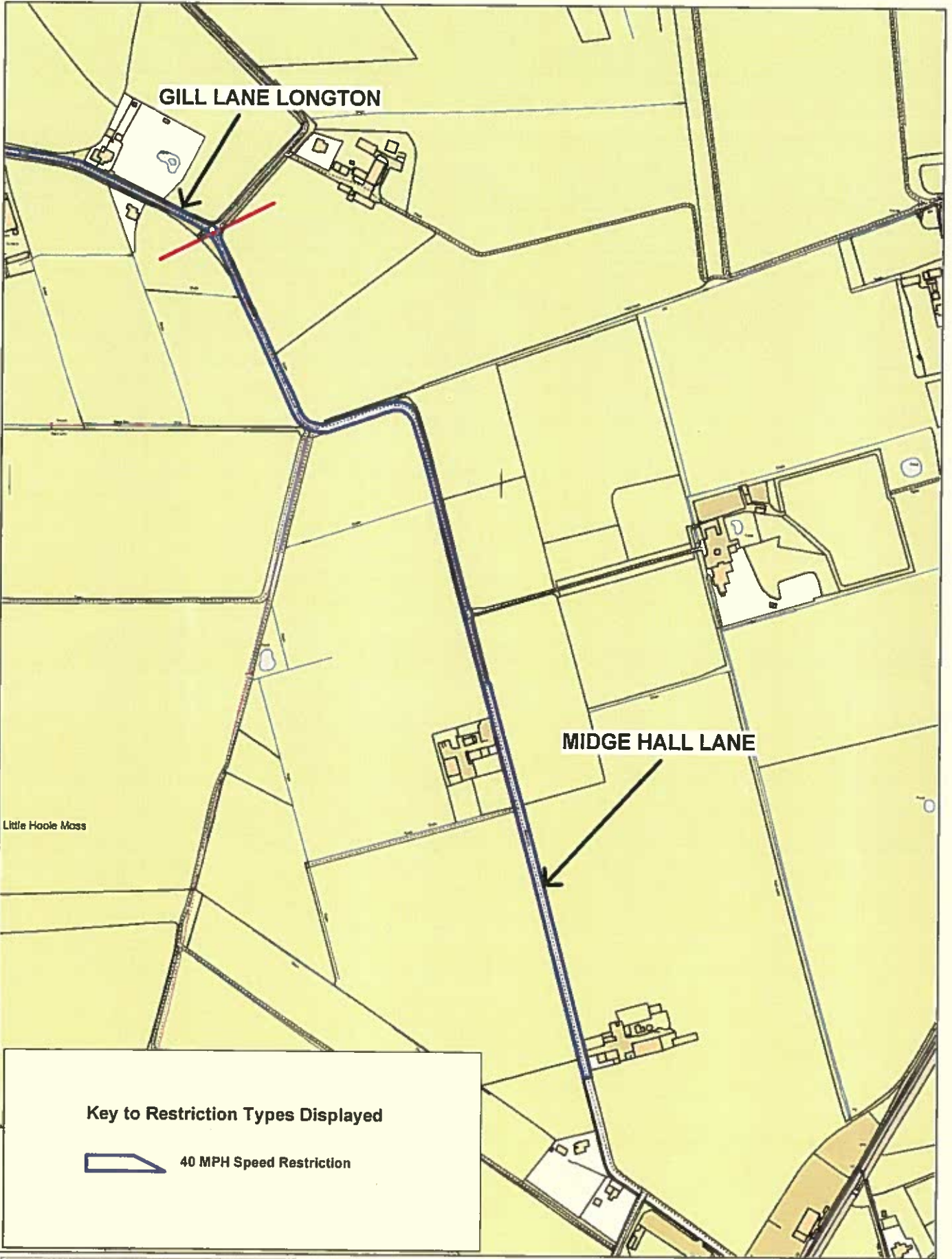
SCALE 1 : 5000

DATE 10/01/2022


DRAWING No SLO21-22(1)-MC-SR3

DRAWN BY Chris Nolan

Scale with care as
distortion may occur



Key to Restriction Types Displayed

 40 MPH Speed Restriction



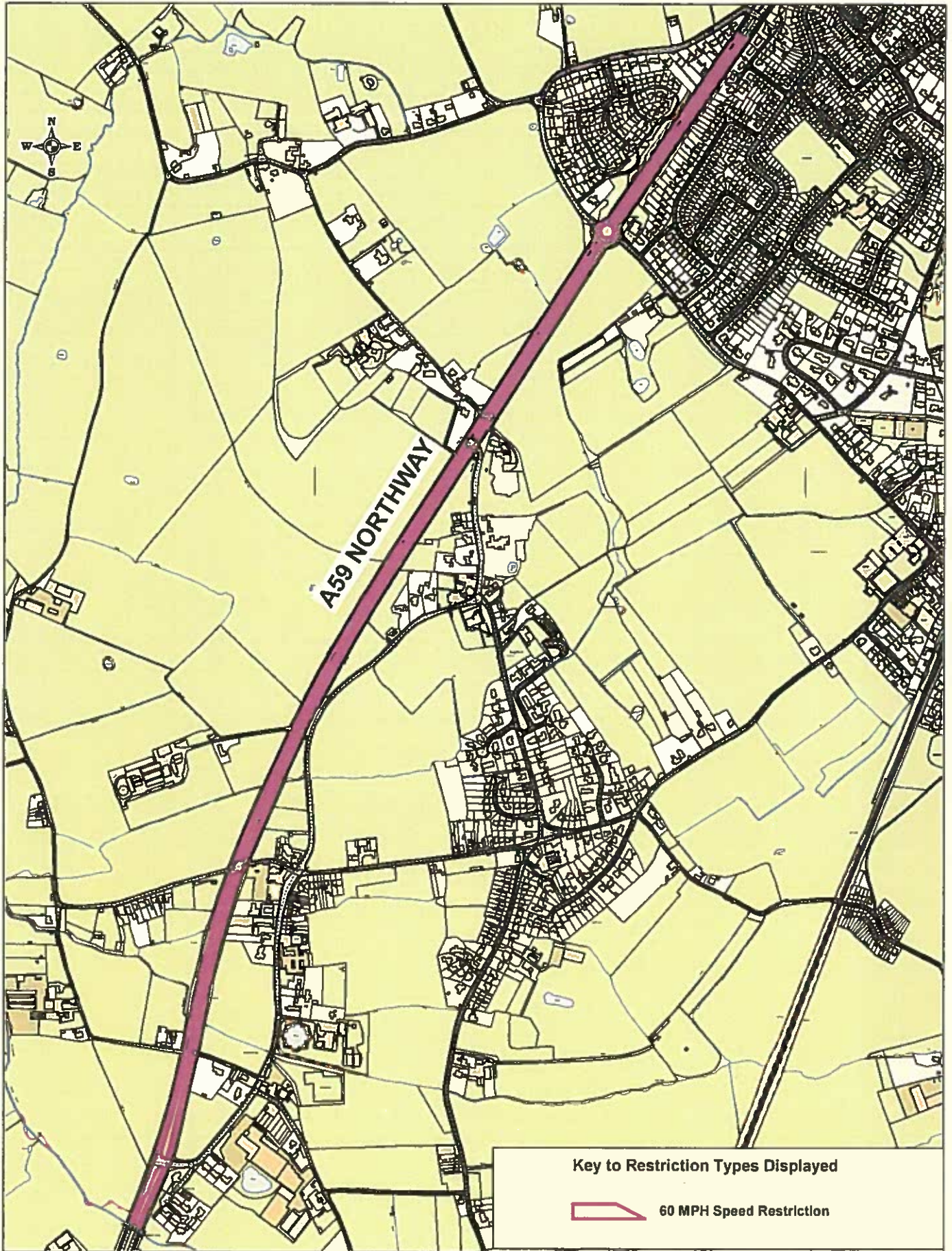
**40 MPH Speed limit
Midge Hall Lane
Moss Side**




© Crown copyright. All rights reserved
Lancashire County Council
Licence No. 100019820 2022

Phil Durnell
Director of Highways
and Transportation
P.O. Box 100, County Hall,
PRESTON PR1 0LD

SCALE	1 : 5000
DATE	10/01/2022
DRAWING No.	SLO12-22(1)-MC-SR4
DRAWN BY	Chris Nolan
	Scale with care as distortion may occur



Key to Restriction Types Displayed

 60 MPH Speed Restriction



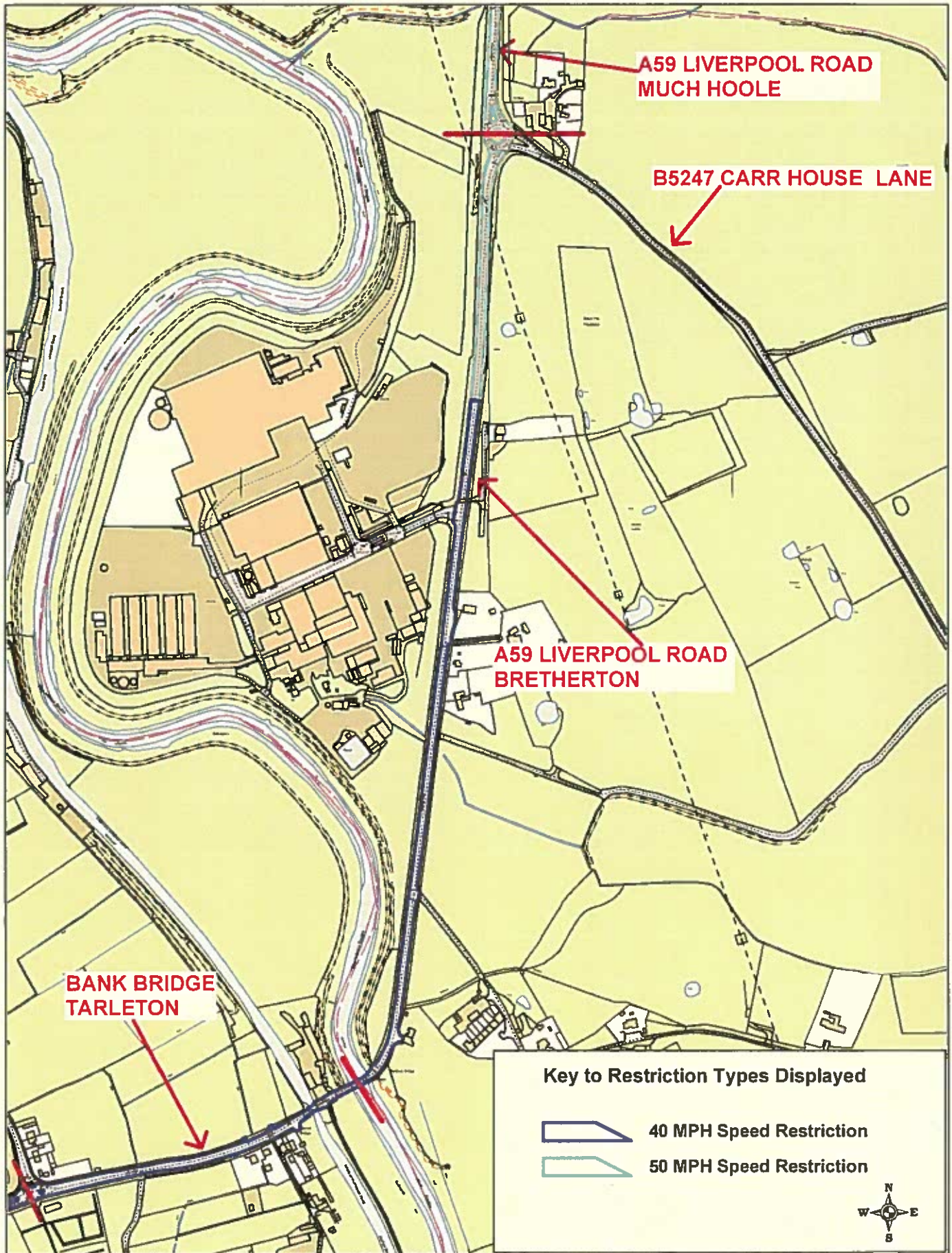
Northway 60MPH
A59 Northway, Aughton

© Crown copyright. All rights reserved
Lancashire County Council
Licence No. 100019930 3031

Phil Durnell
Director of Highways
and Transportation

P.O. Box 100, County Hall,
PRESTON PR1 0LD

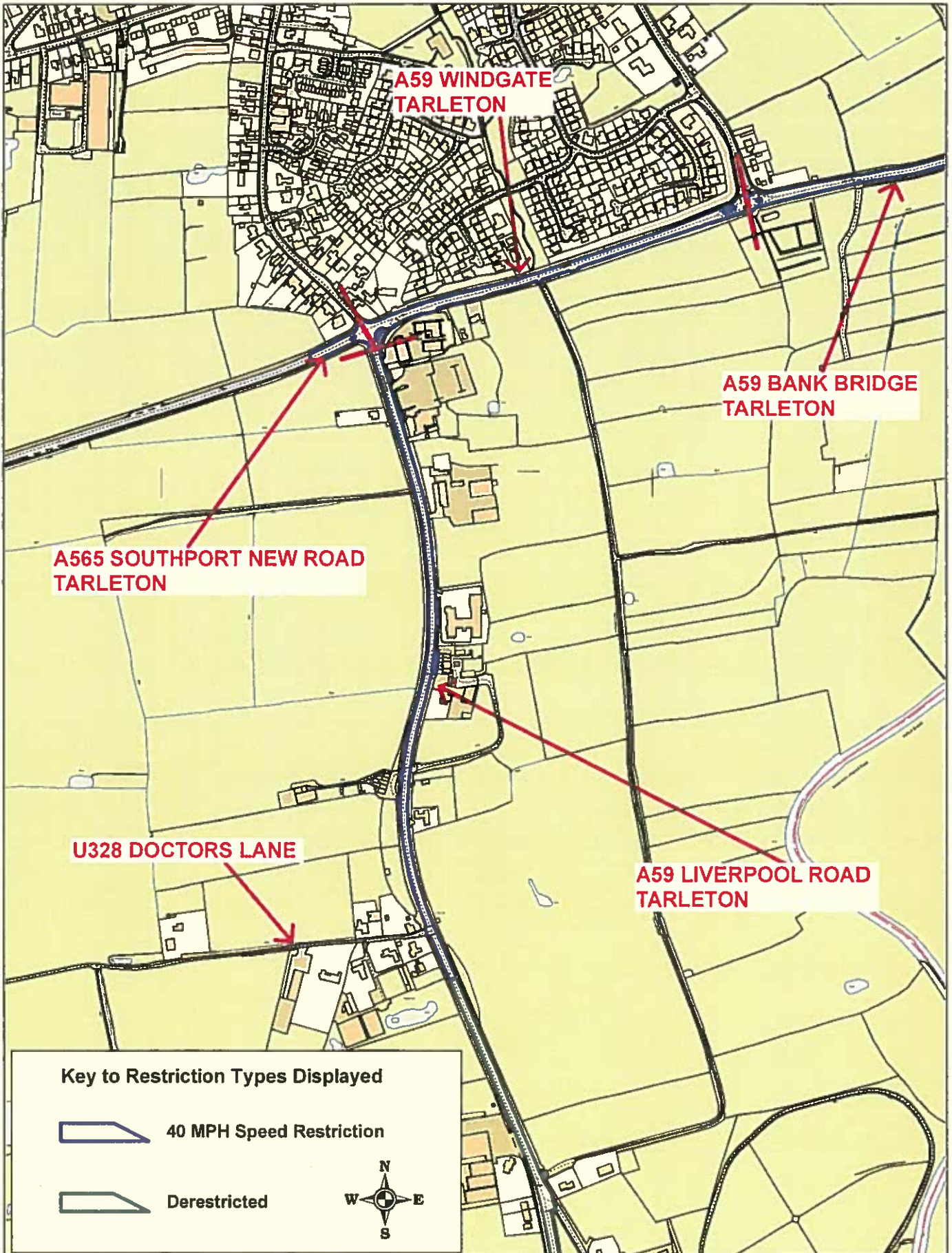
SCALE	1 : 10000
DATE	16/12/2021
DRAWING No.	SLO21-22(1)-CN-WL1
DRAWN BY	Chris Nolan Scale with care as distortion may occur

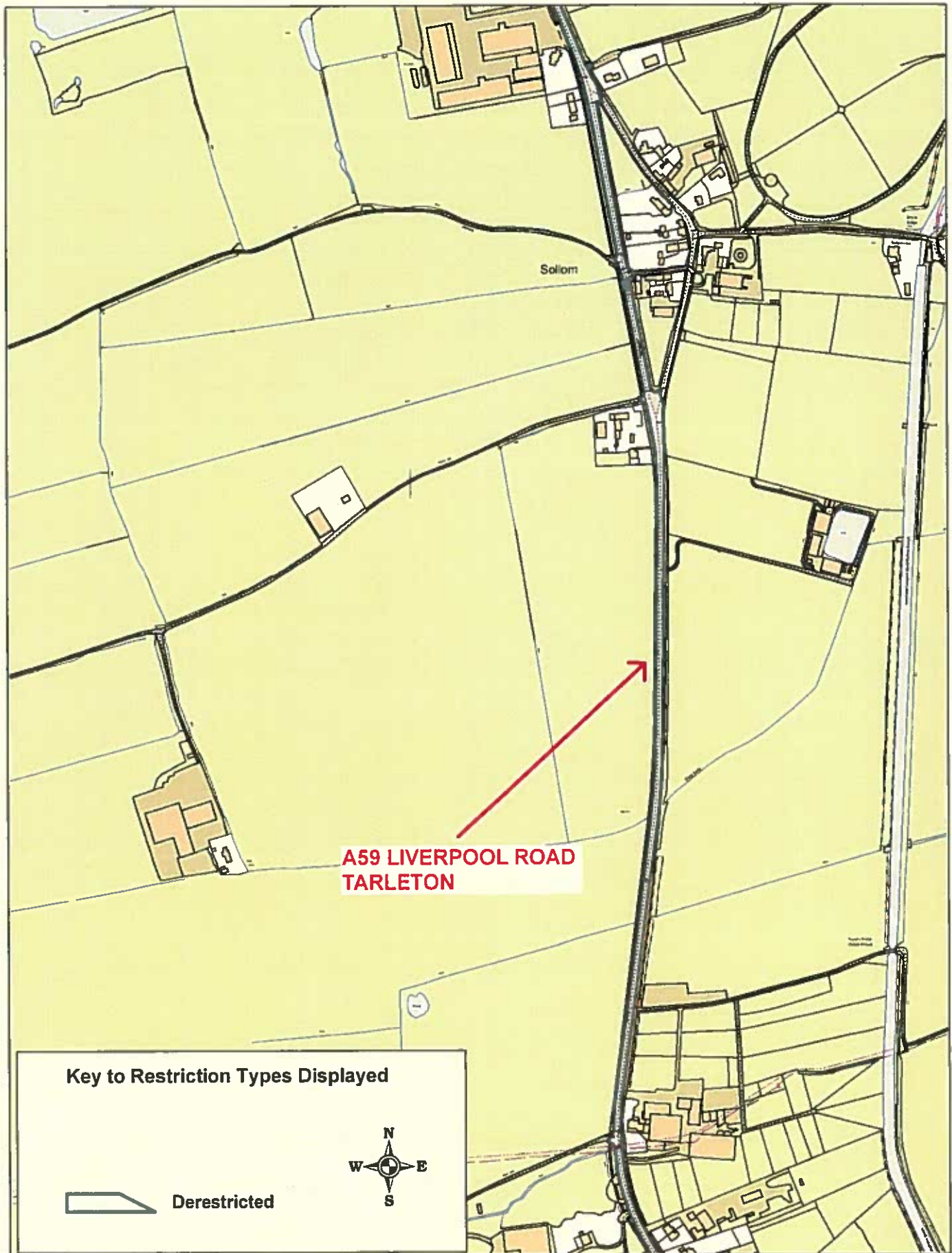


**A59 Liverpool Road
Much Hoole
A59 Liverpool Road
Bretherton
A59 Bank Bridge Tarleton**

© Crown copyright. All rights reserved
Lancashire County Council
Licence No. 100019820 2022
Phil Durnell
Director of Highways
and Transportation
P.O. Box 100, County Hall,
PRESTON PR1 0LD

SCALE	1 : 6000
DATE	04/02/2022
DRAWING No.	SLO21-22(1)-KP-WL2A
DRAWN BY	Chris Nolan
	Scale with care as distortion may occur





**A59 LIVERPOOL ROAD
TARLETON**

Key to Restriction Types Displayed

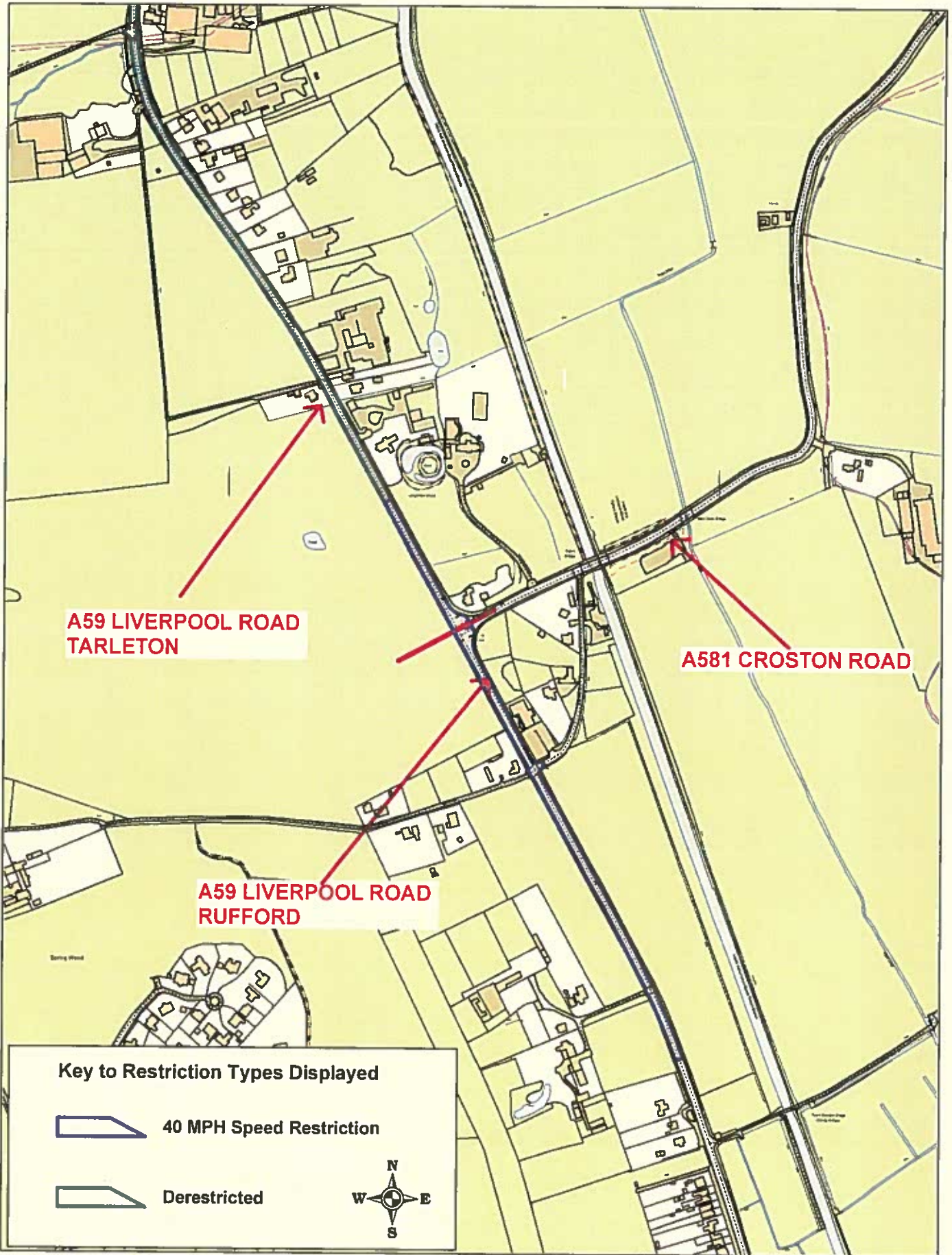
 Derestricted



A59 Liverpool Road Tarleton

© Crown copyright. All rights reserved
 Lancashire County Council
 Licence No. 100019820 2022
Phil Durnell
 Director of Highways
 and Transportation
 P.O. Box 100, County Hall,
 PRESTON PR1 0LD

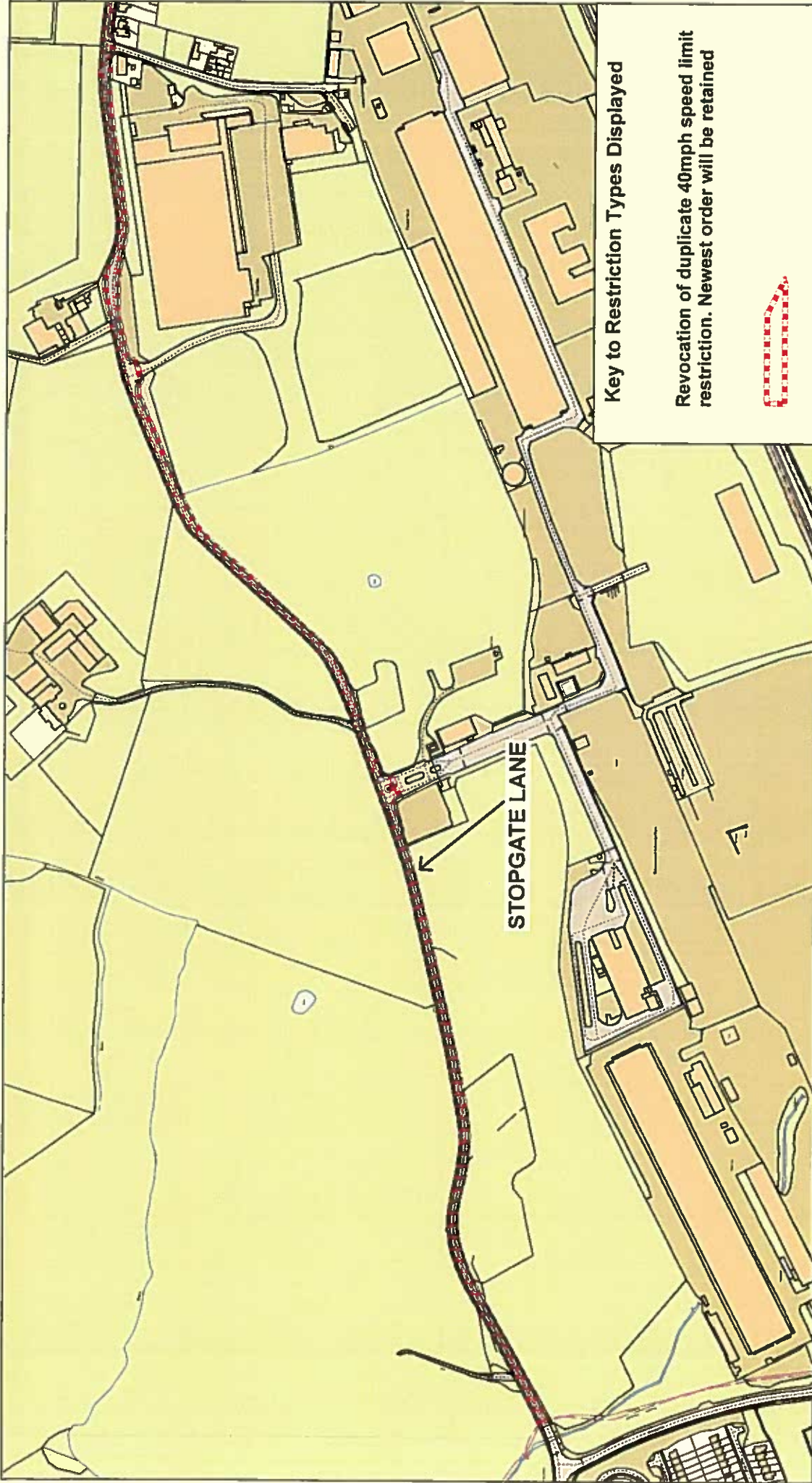
SCALE	1 : 6000
DATE	04/02/2022
DRAWING No.	SLO21-22(1)-KP-WL2C
DRAWN BY	Chris Nolan
	Scale with care as distortion may occur



A59 Liverpool Road Tarleton
A59 Liverpool Road Rufford

© Crown copyright. All rights reserved
 Lancashire County Council
 Licence No. 100019820 2022
Phil Durnell
 Director of Highways
 and Transportation
 P.O. Box 100, County Hall,
 PRESTON PR1 0LD

SCALE	1 : 6000
DATE	04/02/2022
DRAWING No.	SLO21-22(1)-KP-WL2D
DRAWN BY	Chris Nolan
	Scale with care as distortion may occur

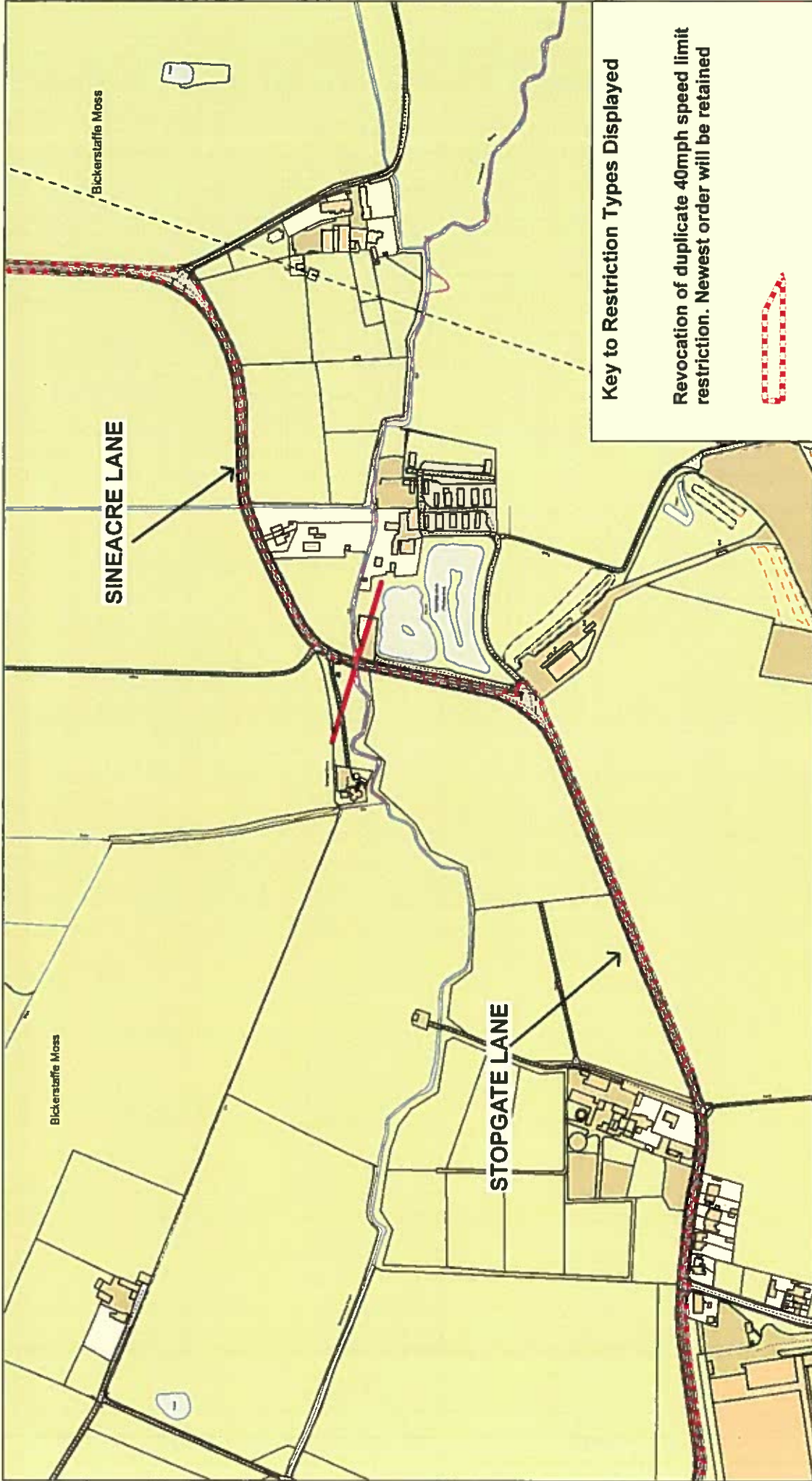


Key to Restriction Types Displayed

Revocation of duplicate 40mph speed limit restriction. Newest order will be retained




<p>Stopgate Lane and Sineacre Lane Revoke of Duplicate Order (40mph) Stopgate Lane, Simonswood</p>		<p>© Crown copyright. All rights reserved Lancashire County Council Licence No. 100019820 2022</p>		<p>SCALE 1 : 5000</p>
<p>Lancashire County Council</p>		<p>Phil Durnell Director of Highways and Transportation P.O. Box 100, County Hall, PRESTON PR1 0LD</p>		<p>DATE 10/03/2022</p>
<p>Stopgate Lane and Sineacre Lane</p>		<p>DRAWING No. SLO21-22(1)-CN-WL4 A</p>		<p>DRAWN BY Chris Nolan</p>
<p>North Arrow</p>		<p>Scale with care as distortion may occur</p>		<p>ParkMap Version 7.4</p>



Key to Restriction Types Displayed

Revocation of duplicate 40mph speed limit restriction. Newest order will be retained



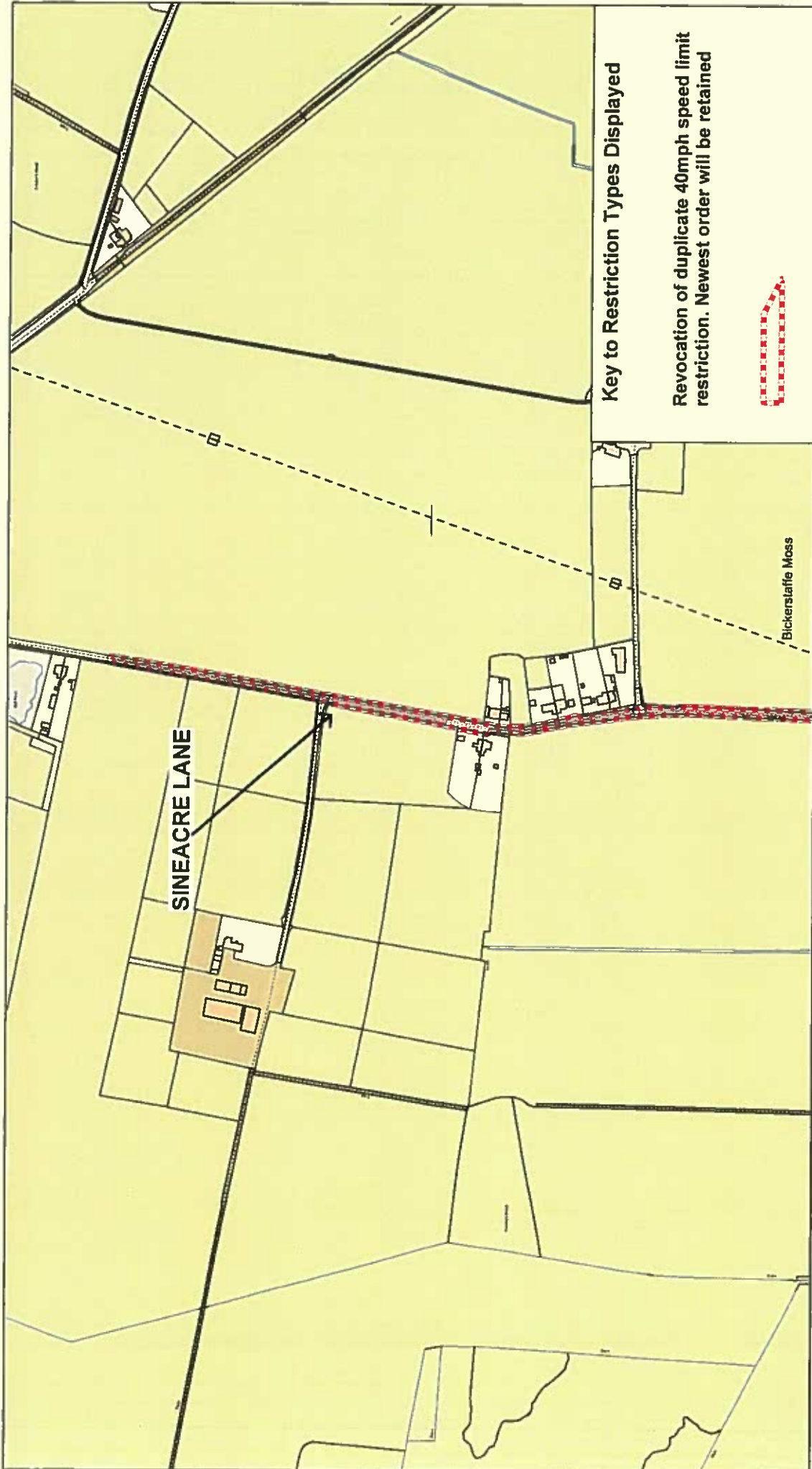
SCALE	1 : 5000
DATE	10/03/2022
DRAWING No.	SLO21-22(1)-CN-WL4 B
DRAWN BY	Chris Nolan
	Scale with care as distortion may occur

© Crown copyright. All rights reserved
 Lancashire County Council
 Licence No. 100019820 2022

Phil Durnell
Director of Highways and Transportation
 P.O. Box 100, County Hall,
 PRESTON PR1 0LD

Stopgate Lane and Sineacre Lane
 Revoke of Duplicate Order (40mph)
 Stopgate Lane, Simonswood
 Sineacre Lane Bickerstaffe





Key to Restriction Types Displayed

Revocation of duplicate 40mph speed limit restriction. Newest order will be retained



SCALE	1 : 5000
DATE	10/03/2022
DRAWING No.	SLO21-22(1)-CN-WL4 C
DRAWN BY	Chris Nolan
	Scale with care as distortion may occur

© Crown copyright. All rights reserved
 Lancashire County Council
 Licence No. 100019820 2022

Phil Durnell
 Director of Highways
 and Transportation
 P.O. Box 100, County Hall,
 PRESTON PR1 0LD

Stopgate Lane and Sineacre Lane
 Revoke of Duplicate Order (40mph)
 Sineacre Lane Bickerstaffe

