

Application for a Modification Order

Wildlife and Countryside Act 1981

The Definitive Map and Statement of Public Rights of Way for the County of Lancashire

To: The County Secretary and Solicitor, Lancashire County Council.
Of: PO Box 78, County Hall, Fishergate, Preston, Lancashire, PR1 8XJ

↯ We: British Horse Society
Care of: Unit 33893, PO Box 4336, Manchester, M61 0BW
horseroutes@gmail.com

Hereby apply for an order under section 53(2) of the Wildlife and Countryside Act 1981 modifying the Definitive Map and statements for the area by:

1. ~~Deleting the [footpath] [bridleway] [restricted byway] [byway open to all traffic]~~
FROM:

~~TO:~~

2. Adding the [footpath] **[bridleway]** ~~[restricted byway] [byway open to all traffic]~~

FROM: Haunders Lane at Mill Hill Farm, Much Hoole (SD4590521883)

TO: the junction of FP3 and the original road in Much Hoole (SD4552522263)

3. [Upgrading] ~~[downgrading]~~ to a [footpath] **[bridleway]** ~~[restricted byway] [byway open to all traffic]~~ the [footpath] ~~[bridleway] [restricted byway] [byway open to all traffic]~~ known as footpath FP3 in Much Hoole

FROM: the junction of FP3 and the original road in Much Hoole (SD4552522263)

TO: Haunders Lane at Hannings Farm, Much Hoole (SD 4551522748)

4. ~~[Varying] [adding to] the particulars relating to the [footpath] [bridleway] [restricted byway] [byway open to all traffic]~~
FROM:

~~TO:~~

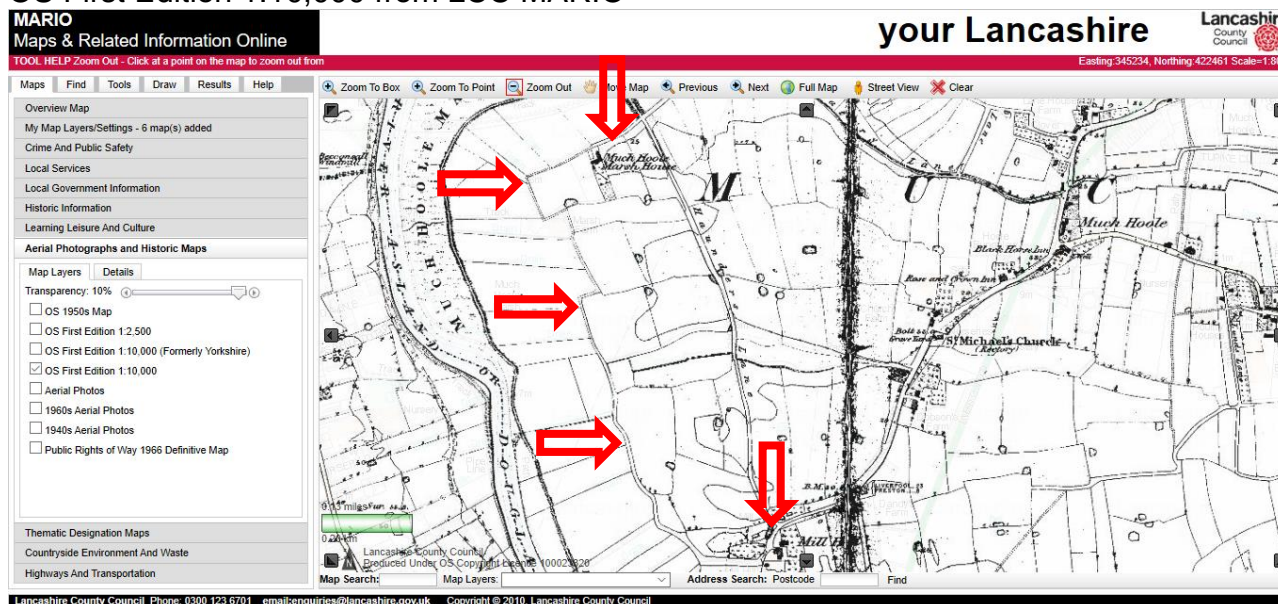
BY PROVIDING THAT:

Extensive map and financial information provided within this claim
AND SHOWN ON THE MAP ACCOMPANYING THE APPLICATION

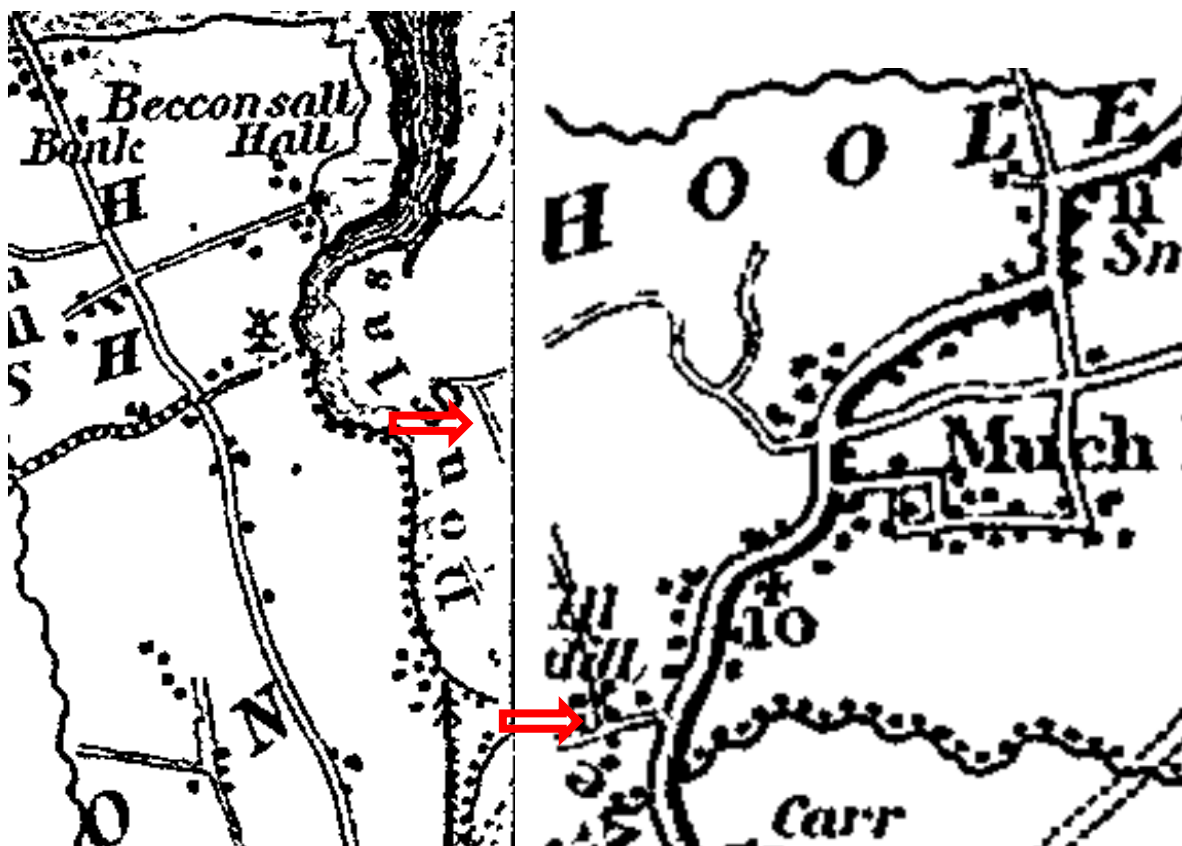
⚡ We attach copies of the following documentary evidence (including statements of witnesses) in support of this application:

LIST OF DOCUMENTS PROVIDED:

OS First Edition 1:10,000 from LCC MARIO

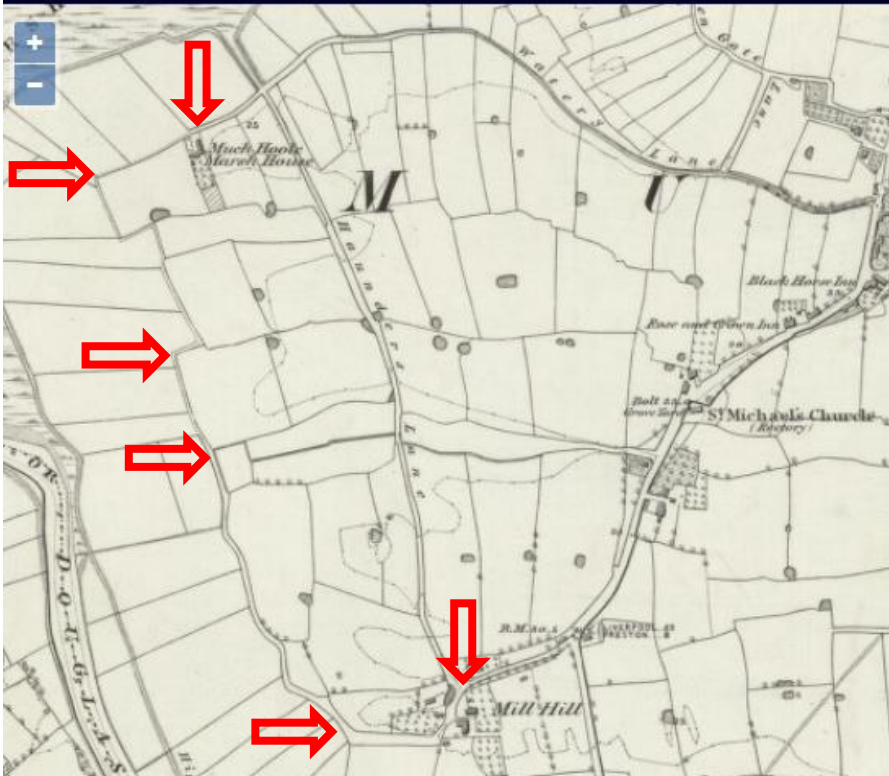


Partially shown on Hennets Map 1829 (C4) and the next map (D4) , some is missed off due to the join in the map



This route is shown on the OS six inch map from 1848

Maps home > OS Six-inch England and Wales, 1842-1952



The full route is clearly shown on this one inch OS map in 1896

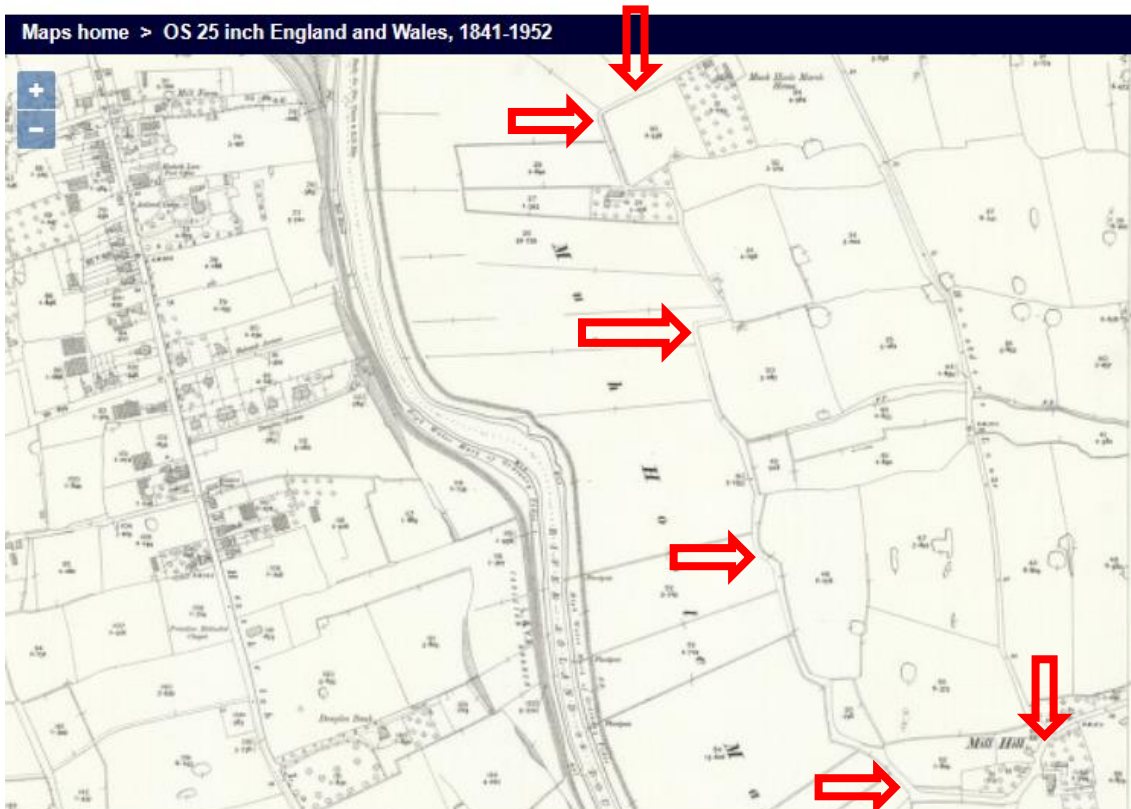
Maps home > OS One-Inch to the mile, England and Wales, Revised New Series



This Bartholomews half inch map from 1904 clearly shows the route in full

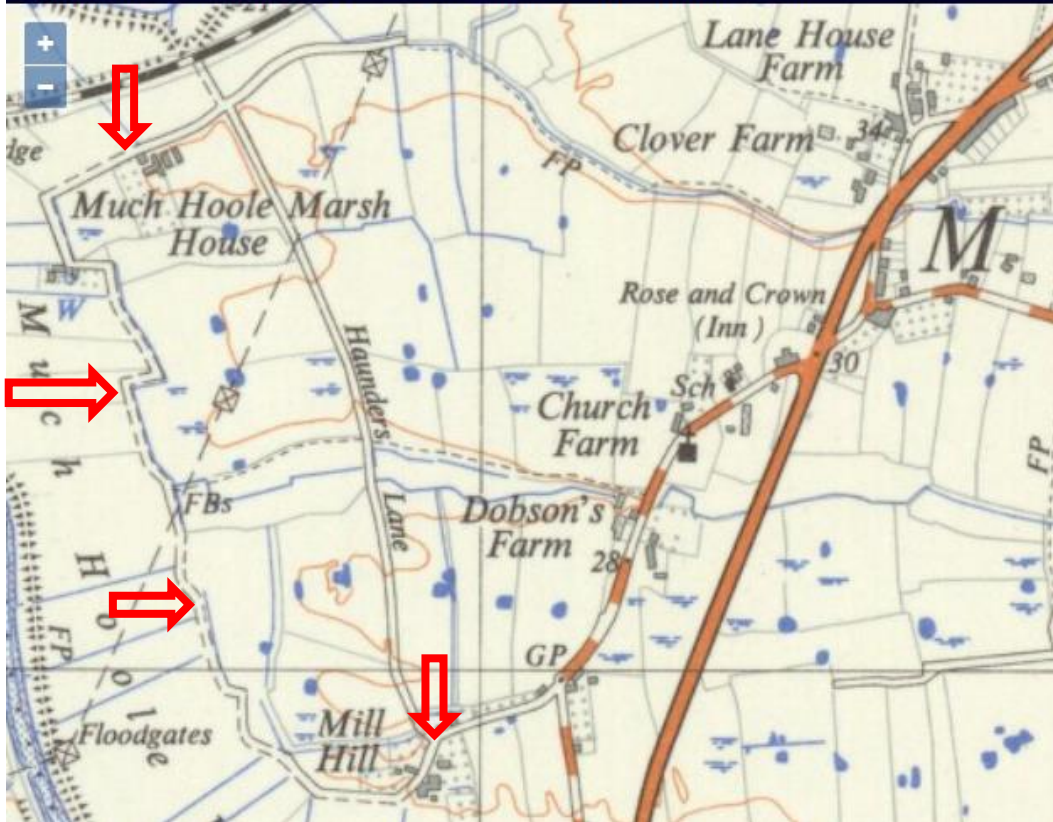


This OS 25 inch map clearly shows the route in full in more detail in 1911

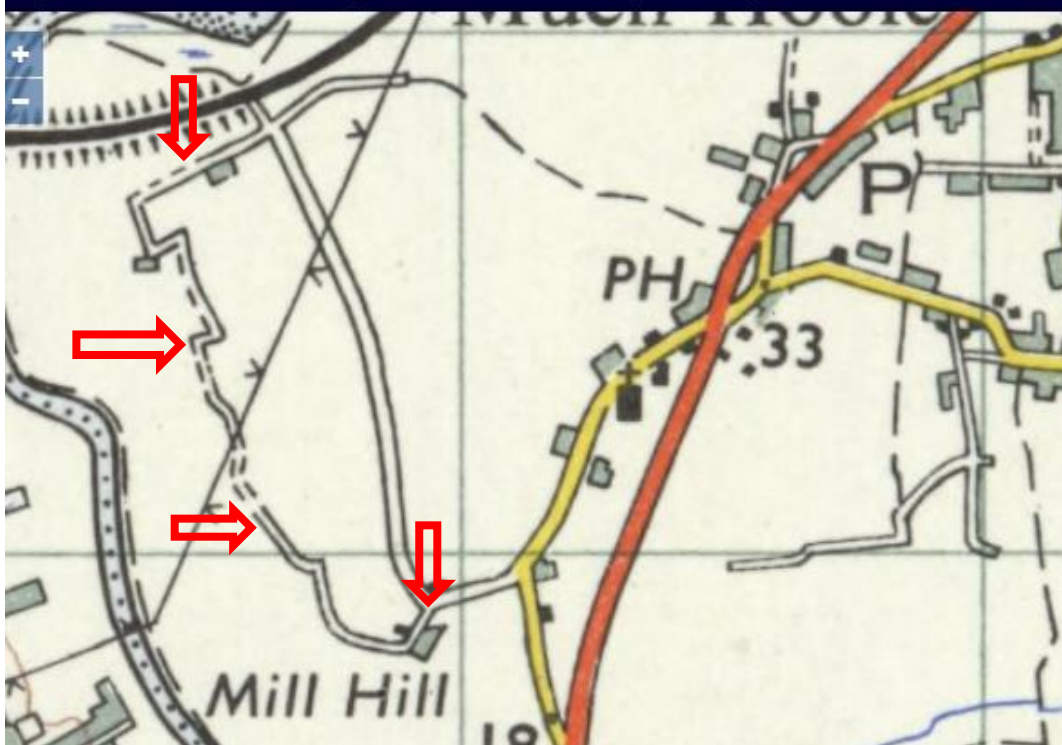


This 1:25,000 map clearly shows the route in 1955

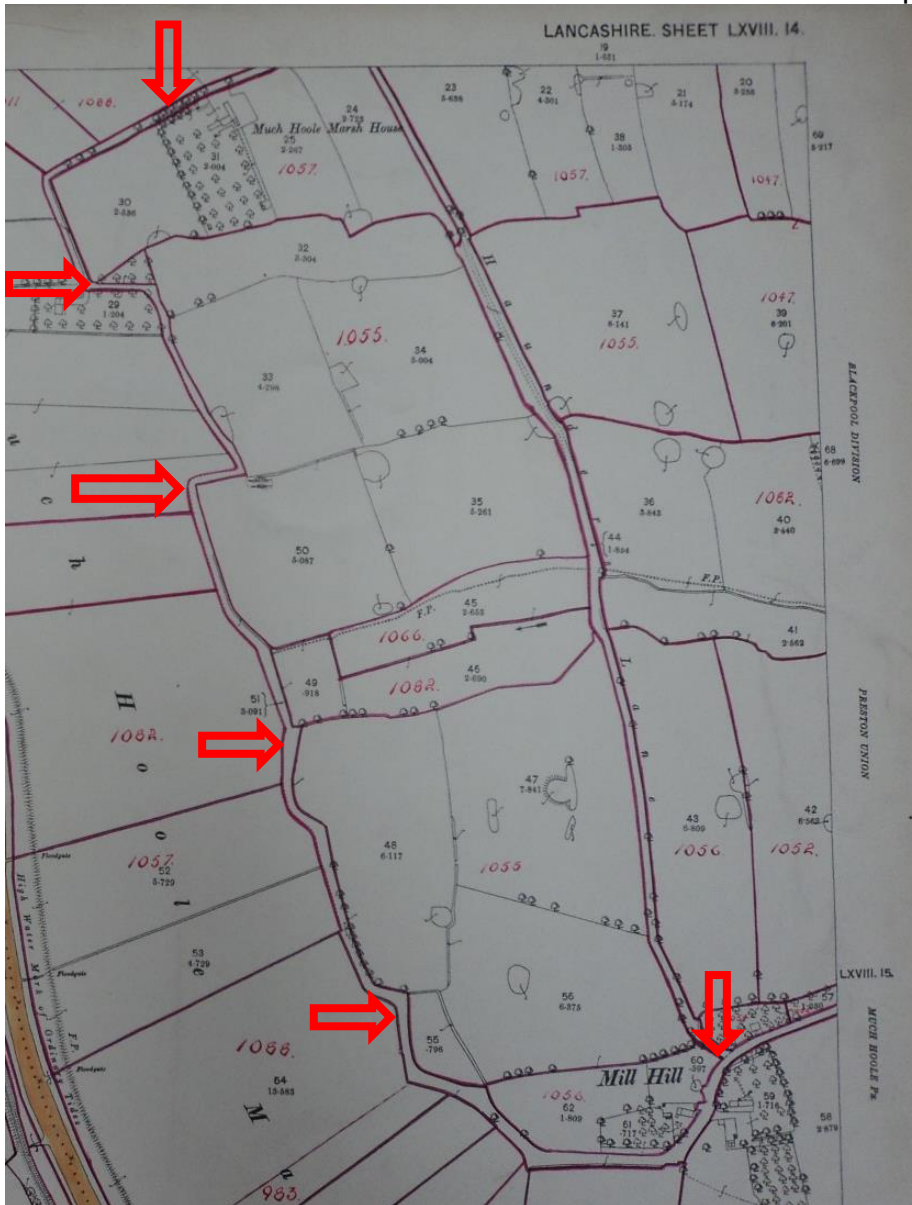
Maps home > Ordnance Survey > 1:25,000 maps of Great Britain, 1937-1961



Maps home > Ordnance Survey > One-inch to the mile, 7th Series, 1952-1961



The 1910 Finance Records IR 133/5/79 shows the full route as plot 51



Tithe Map from 1841, Plot number 59 on the map is part of the full route

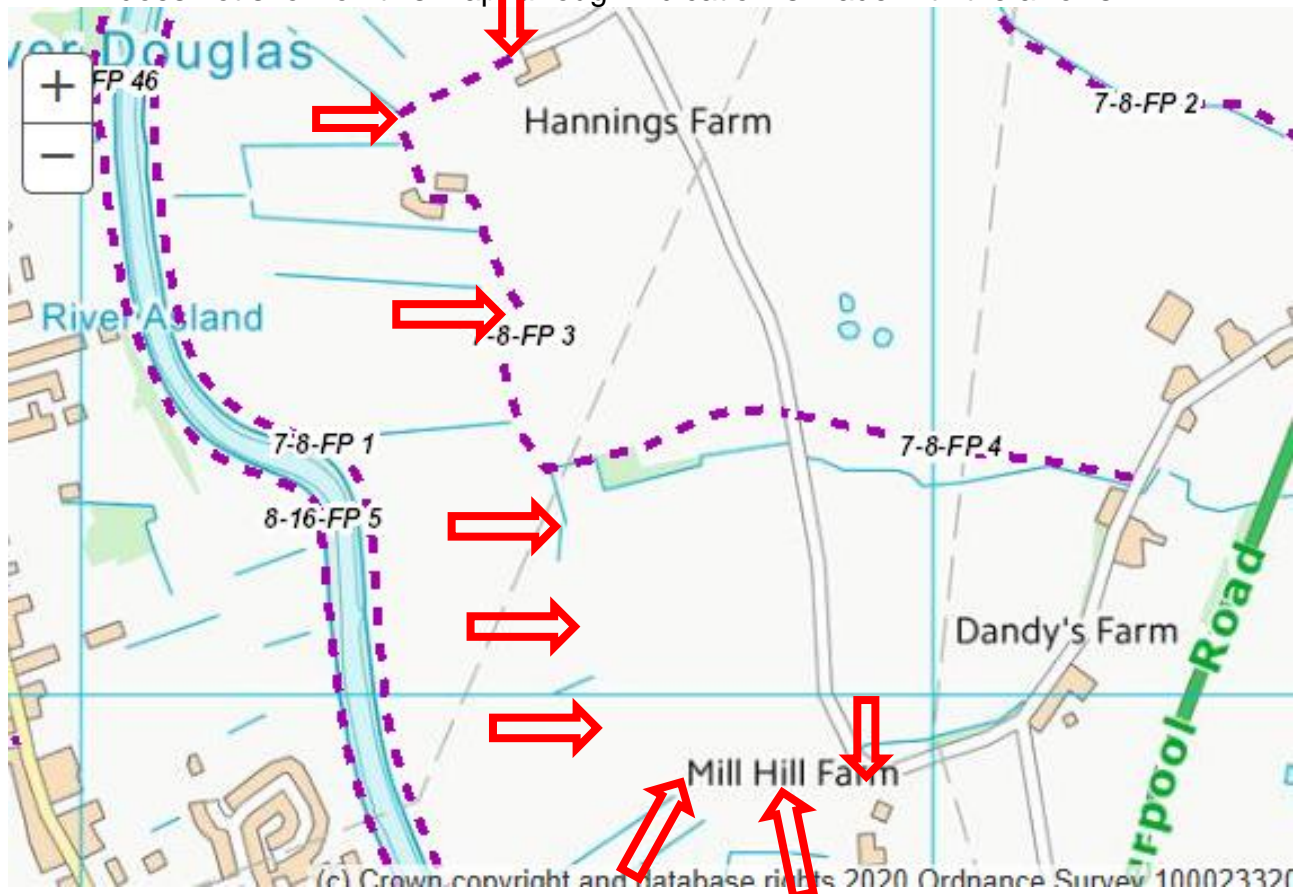


Tithe Map information from 1841, plot number 59

		665	Duans	de	1	2	24	3	4	
		668	Further Duans	Pasture	6	2	24	9	11	N.C.R.
		659	Moor hay	Arable	2	2	21	1	3	N.C.R.
		673	Moor piece	de	1	1	5	1	2	N.C.R.
		713	Moorly acre	Meadow	1	2	27	4	6	96361
		717	Moor piece	Pasture	1	2	8	2	6	
					49	23		3	14	53
Wm John	William Sutton	248	Cottage & Garden	Garden 1 st			37		8	N.C.R.
	William Bamford	249	Cottage & Garden	Garden 2 nd			29		6	N.C.R.
Waste	Waste	727	Moor land	Uncultivated	17	1	23			
		223	Bead		2		24			
		59	"		2		7			
		96	"		10		23			
		152	"		2		25			
		153	"		2		30			
		222	"		1		33			
		351	"		1		8			
		376	"		"		12			
		379	"		"		17			
		374	"		1		13			
		385	"		9		21			
		399	"		2		17			
		471	"		3		20			



Definitive map at April 2020 showing the last part of the route as FP3 in Much Hoole, the part from Mill Hill does not show on this map a rough indication is made with the arrows



Photographs April 2020

Taken from the junction of FP3 on the route, looking towards Mill Hill Farm



Taken from the junction of FP3 on the route, looking towards Marsh Farm



Picture taken from FP3 with Marsh Farm in the photo, before the big “dogs leg” on the route



Photograph taken of the route after Marsh Farm but before Hannings Farm



DATED: 20th May 2020

SIGNED:

THE FOLLOWING DOES NOT MAKE UP PART OF THE ABOVE FORM

Please return the completed application form to:
The County Secretary and Solicitors Group, Lancashire County Council, PO BOX 78
County Hall, Fishergate, Preston, PR1 8XJ (REF: LSG4/PROW/JM)

NOTE: Please be advised that evidence supplied will be used in accordance with the processes under the Wildlife and Countryside Act, it will not be confidential and may be disclosed to third parties. Those supplying any evidence should be informed of this.

NOTE: Lancashire County Council is obliged to put a copy of the application on a register available to the public. If you consider that the inclusion of the applicants name and address would, or would be likely to, cause substantial damage distress to the applicant or to another person and such damage would be unwarranted, please contact Lancashire County Council who can remove these details from the register and from any documents contained on the register.