

WILDLIFE AND COUNTRYSIDE ACT 1981

**THE DEFINITIVE MAP AND STATEMENT OF PUBLIC RIGHTS OF WAY FOR THE
COUNTY OF LANCASHIRE**

**THE LANCASHIRE COUNTY COUNCIL
RESTRICTED BYWAY FROM HAUNDERS LANE, MUCH HOOLE
DEFINITIVE MAP MODIFICATION ORDER 2021**

This Order is made by Lancashire County Council ("the authority") under Section 53(2)(b) of the Wildlife and Countryside Act, 1981 ("the Act") because it appears to that authority that The Definitive Map and Statement of Public Rights of Way for the County of Lancashire require modification in consequence of the occurrence of an event specified in Section 53(3)(b) and 53(3)(c)(i) and (ii) namely the discovery by the Surveying Authority of evidence which (when considered with all other relevant evidence available to them) shows that a right of way which is not shown in the map and statement subsists or is reasonably alleged to subsist over land in the area to which the map relates, namely a restricted byway and that a highway shown in the map and statement as a highway of a particular description, namely a public footpath, ought to be there described as a highway of a different description namely a restricted byway.


The authority have consulted with every local authority whose area includes the land to which the Order relates. Lancashire County Council hereby order that:

1. For the purposes of this Order, the "relevant date" is 8th December 2021.
2. The Definitive Map and Statement of Public Rights of Way for the County of Lancashire shall be modified as described in Part I and Part II of the Schedule and shown on the map attached to the Order.
3. This Order shall take effect on the date it is confirmed and may be cited as The Lancashire County Council Restricted Byway from Haunders Lane, Much Hoole, Definitive Map Modification Order 2021.

Dated this 8th day of December 2021.

THE COMMON SEAL of the)
Lancashire County Council)
was hereunto affixed in the presence of)

Authorised Signatory



30325

SCHEDULE

PART I

MODIFICATION OF THE DEFINITIVE MAP

DESCRIPTION OF PATH OR WAY TO BE ADDED

Restricted Byway from the junction with Haunders Lane (unclassified county road) at point A on the Order Map in a generally northerly direction along an unsurfaced farm track to the junction with a public footpath recorded as 7-8-FP 3 at point B and then along the route of the footpath to pass through Marsh Farm between points C-D and then continuing along the farm access road (still recorded as 7-8-FP3) to Hannings Farm and the junction with Haunders Lane at point E.

The route is shown on the Order Map between points A-B-C-D-E as a broken green line.

The total length of the route is 0.81 km and the width of the route varies between 4m and 10m.

PART II

MODIFICATION OF DEFINITIVE STATEMENT

VARIATION OF PARTICULARS OF PATH OR WAY

The Statement to be added for Much Hoole 33 to read as follows:

Much Hoole 33:

No. of path: "33"

Kind of path: "Restricted Byway"

Position: "Restricted Byway from the junction with Haunders Lane (U1314) at Grid Reference SD 4556 2215 in a northerly direction along an unsurfaced farm track to the junction with Footpath 3 at SD 4554 2226 and then in a generally northerly direction to pass through Marsh Farm and continue along the farm access road to Hannings Farm and another junction with Haunders Lane (U1314) at SD 4551 2275. All compass directions given are approximate."

Length: "0.81 km"

Other particulars: "Width varies between 4 and 10 metres as shown on the Ordnance Survey 25 inch Sheet LXVIII.14 Surveyed in 1891-1892 and published in 1893."

Limitations: None"

The Statement for Footpath 3 to be varied to read:

Much Hoole 3:

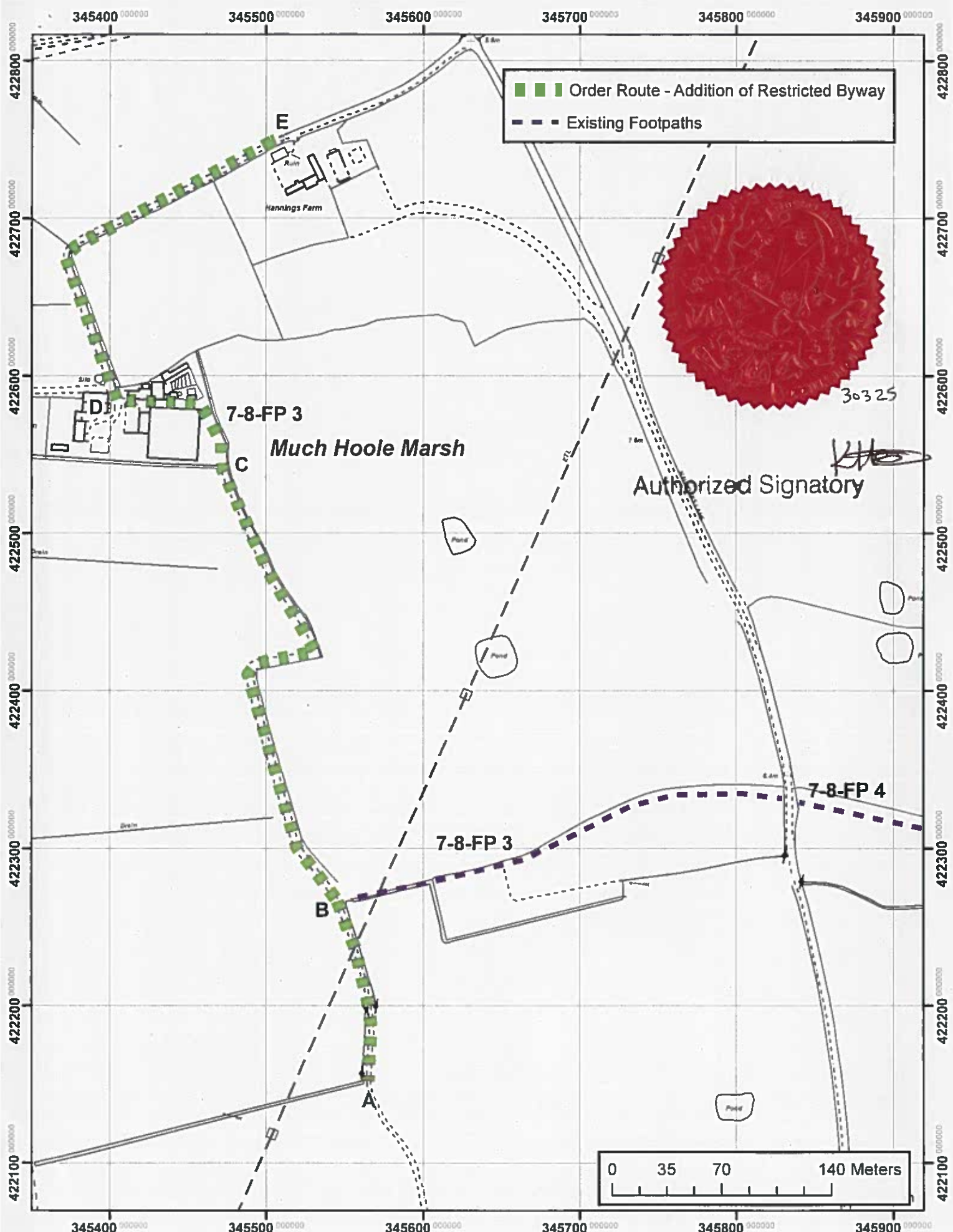
No. of Path: "3"

Kind of Path: "Footpath:

Position: "Haunders Lane to junction with Restricted Byway 33 at SD 4554 2226."

Length: "0.18 miles"

Other Particulars: "None"



WILDLIFE AND COUNTRYSIDE ACT 1981

**THE DEFINITIVE MAP AND STATEMENT OF PUBLIC RIGHTS OF WAY FOR THE
COUNTY OF LANCASHIRE**

**THE LANCASHIRE COUNTY COUNCIL
RESTRICTED BYWAY FROM HAUNDERS LANE, MUCH HOOLE
DEFINITIVE MAP MODIFICATION ORDER 2021**

This Order is made by Lancashire County Council ("the authority") under Section 53(2)(b) of the Wildlife and Countryside Act, 1981 ("the Act") because it appears to that authority that The Definitive Map and Statement of Public Rights of Way for the County of Lancashire require modification in consequence of the occurrence of an event specified in Section 53(3)(b) and 53(3)(c)(i) and (ii) namely the discovery by the Surveying Authority of evidence which (when considered with all other relevant evidence available to them) shows that a right of way which is not shown in the map and statement subsists or is reasonably alleged to subsist over land in the area to which the map relates, namely a restricted byway and that a highway shown in the map and statement as a highway of a particular description, namely a public footpath, ought to be there described as a highway of a different description namely a restricted byway.


The authority have consulted with every local authority whose area includes the land to which the Order relates. Lancashire County Council hereby order that:

1. For the purposes of this Order, the "relevant date" is 8th December 2021.
2. The Definitive Map and Statement of Public Rights of Way for the County of Lancashire shall be modified as described in Part I and Part II of the Schedule and shown on the map attached to the Order.
3. This Order shall take effect on the date it is confirmed and may be cited as The Lancashire County Council Restricted Byway from Haunders Lane, Much Hoole, Definitive Map Modification Order 2021.

Dated this 8th day of December 2021.

THE COMMON SEAL of the)
Lancashire County Council)
was hereunto affixed in the presence of)

Authorised Signatory



30325

SCHEDULE

PART I

MODIFICATION OF THE DEFINITIVE MAP

DESCRIPTION OF PATH OR WAY TO BE ADDED

Restricted Byway from the junction with Haunders Lane (unclassified county road) at point A on the Order Map in a generally northerly direction along an unsurfaced farm track to the junction with a public footpath recorded as 7-8-FP 3 at point B and then along the route of the footpath to pass through Marsh Farm between points C-D and then continuing along the farm access road (still recorded as 7-8-FP3) to Hannings Farm and the junction with Haunders Lane at point E.

The route is shown on the Order Map between points A-B-C-D-E as a broken green line.

The total length of the route is 0.81 km and the width of the route varies between 4m and 10m.

PART II

MODIFICATION OF DEFINITIVE STATEMENT

VARIATION OF PARTICULARS OF PATH OR WAY

The Statement to be added for Much Hoole 33 to read as follows:

Much Hoole 33:

No. of path: "33"

Kind of path: "Restricted Byway"

Position: "Restricted Byway from the junction with Haunders Lane (U1314) at Grid Reference SD 4556 2215 in a northerly direction along an unsurfaced farm track to the junction with Footpath 3 at SD 4554 2226 and then in a generally northerly direction to pass through Marsh Farm and continue along the farm access road to Hannings Farm and another junction with Haunders Lane (U1314) at SD 4551 2275. All compass directions given are approximate."

Length: "0.81 km"

Other particulars: "Width varies between 4 and 10 metres as shown on the Ordnance Survey 25 inch Sheet LXVIII.14 Surveyed in 1891-1892 and published in 1893."

Limitations: None"

The Statement for Footpath 3 to be varied to read:

Much Hoole 3:

No. of Path: "3"

Kind of Path: "Footpath:

Position: "Haunders Lane to junction with Restricted Byway 33 at SD 4554 2226."

Length: "0.18 miles"

Other Particulars: "None"

