

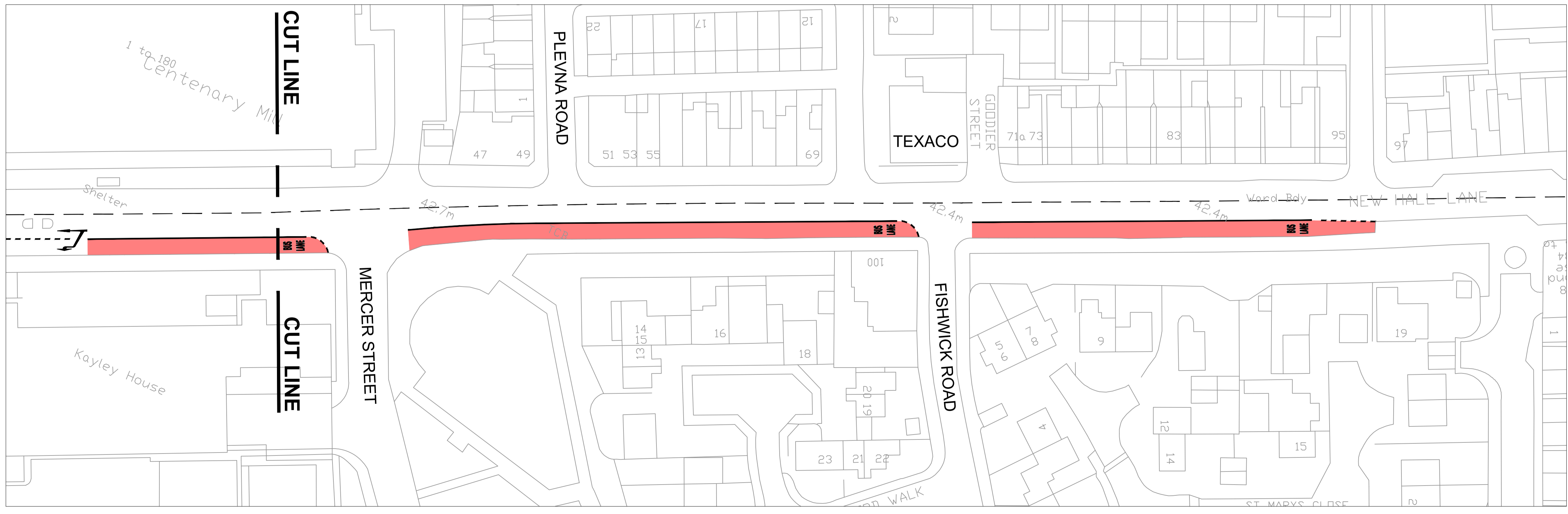
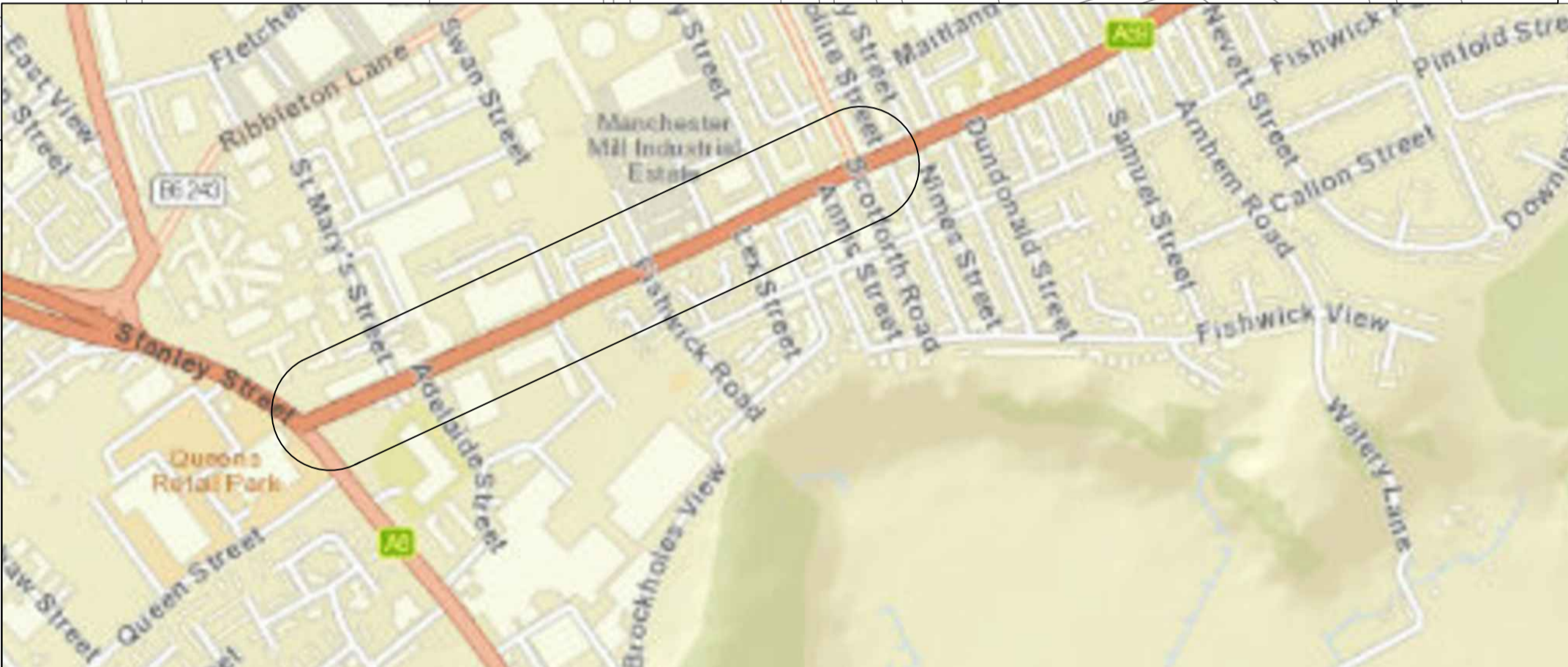


Key

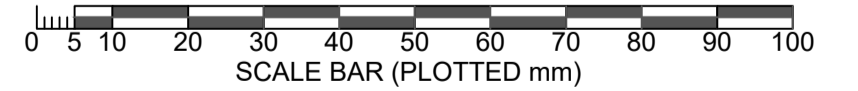
-  Proposed Bus Lane
-  Proposed yellow boxes over side road junctions



*Based on Ordnance Survey mapping with the permission of the Controller of Her Majesty's Stationery Office. © Crown copyright. Unauthorised reproduction infringes Crown copyright and may lead to prosecution or civil proceedings.
Lancashire County Council Licence No. LA100023320

No.	DATE	AMENDMENT DETAILS	CHECKED BY	DRAWN BY
REVISIONS				

Lancashire County Council  **Design and Construction**



PROJECT TITLE		BUS SERVICE IMPROVEMENT PROGRAMME NEW HALL LANE BUS LANE	
DRAWING TITLE		GENERAL PLAN	
DRAWN BY	M SOUTHALL	DATE	JULY 2023
CHECKED BY	J BARON	DRAWING No.	13673-01
PROJECT No.	13673	SHEET No.	1 OF 1
SCALE @ A1	1:500	REVISION	-
ISSUE PURPOSE			