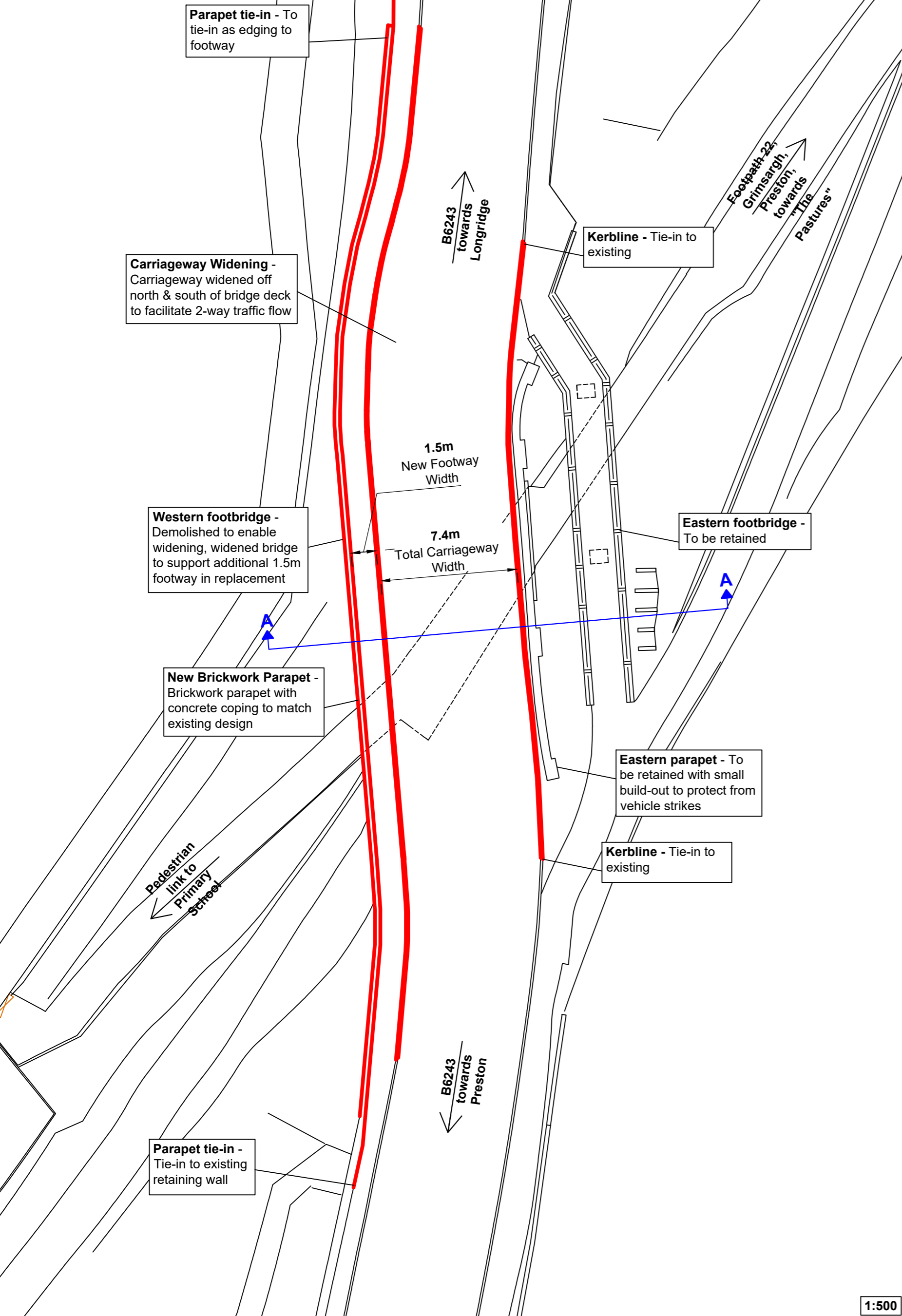
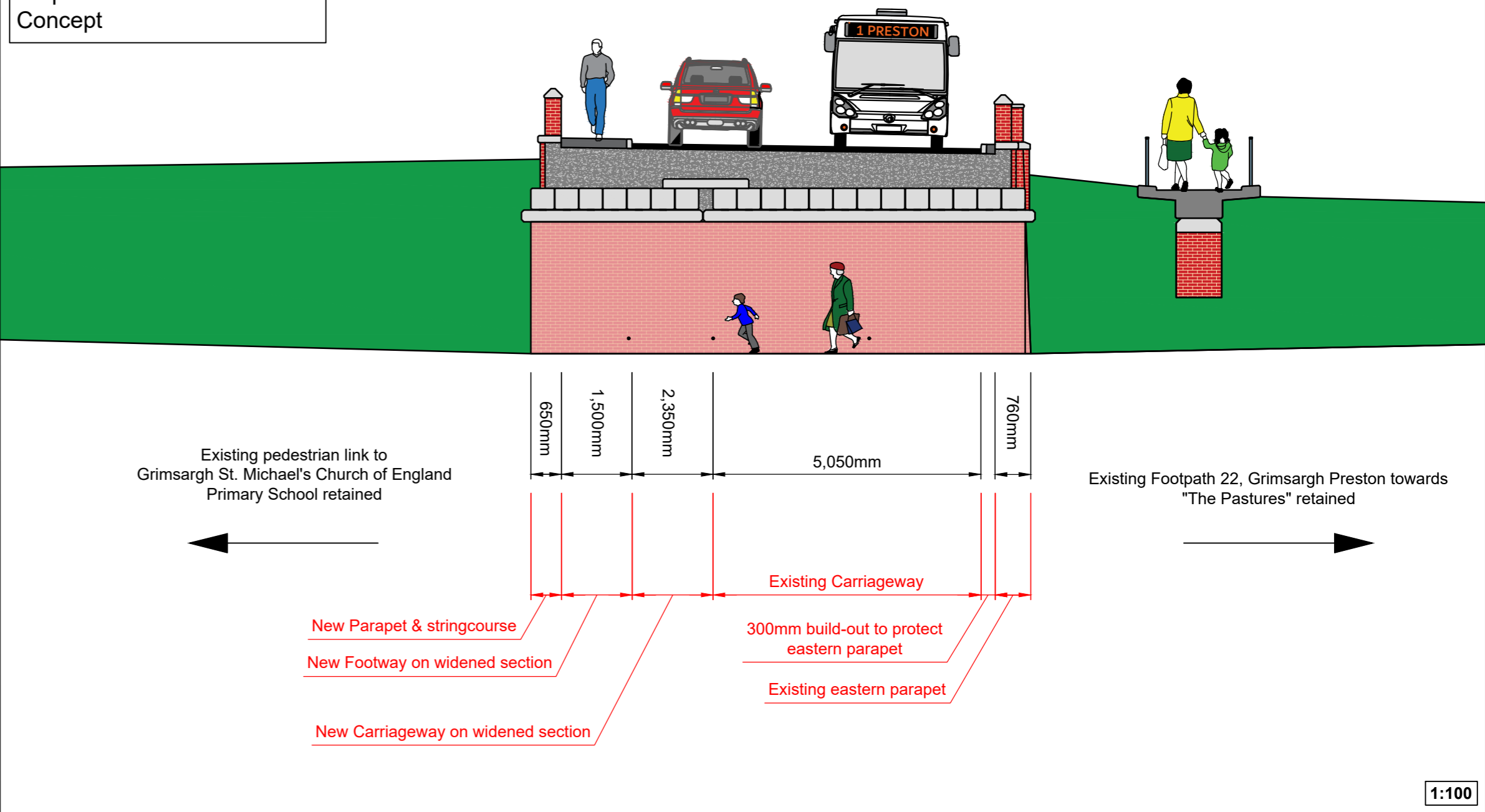


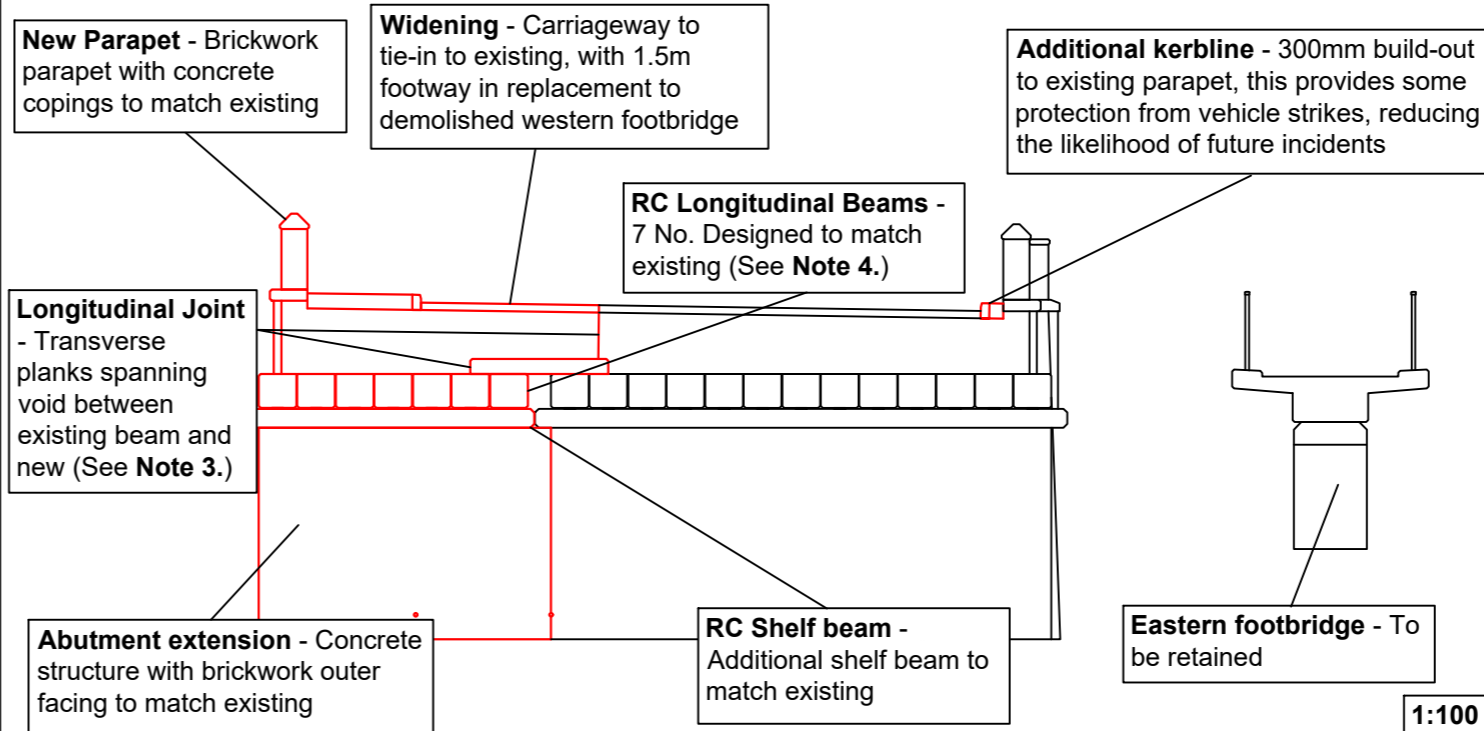
Grimsargh Skew Bridge
Proposed Widened Structure
Plan



Section A-A
Proposed Widened Structure
Concept



Section A-A
Proposed Widened Structure
Construction Details

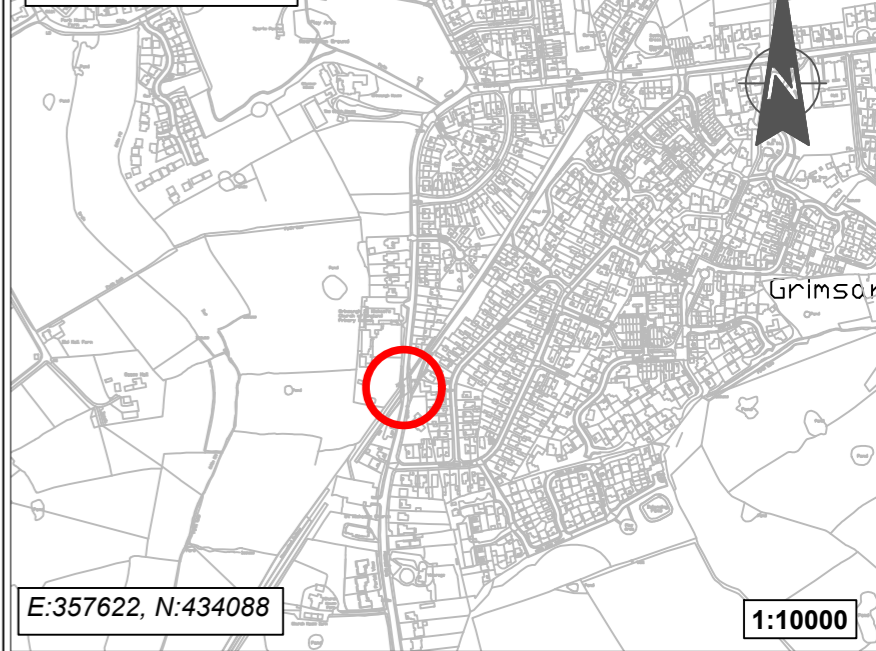


NOTES

1. Drawing is indicative for approval and communications purposes only and subject to change pending detailed design stage.
2. Dimensions shown in millimetres unless otherwise stated.
3. Joint detail is assumed based on existing record drawings, future investigation (e.g. trial trenches) and design work may reveal additional constraints & options to consider.
4. Existing RC Beam design to be checked for adherence to latest standards. If acceptable design to be replicated in widening (As shown).

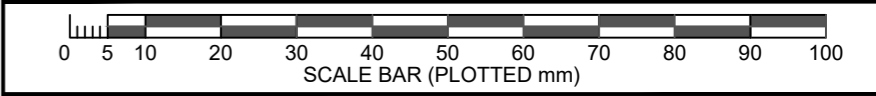
© Crown copyright and database rights 2023 OS AC0000850590. You are granted a non-exclusive, royalty free, revocable licence solely to view the licensed data for non-commercial purposes for the period during which Lancashire County Council makes it available. You are not permitted to copy, sub-license, distribute, sell or otherwise make available the licensed data to third parties in any form. Third party rights to enforce the terms of this licence shall be reserved to OS.

Location Plan



No.	DATE	AMENDMENT DETAILS	CHECKED BY	DRAWN BY
REVISIONS				

Lancashire County Council Highways (Design)



PROJECT TITLE		SKREW RAILWAY (GRIMSARGH) 1035B GRIMSARGH BRIDGE WIDENING FOR BSIP	
DRAWING TITLE		PROPOSED GENERAL ARRANGEMENT CONCEPT DRAWING	
DRAWN BY	SPYRAH	DATE	DEC 2023
CHECKED BY	JLAYCOCK	DRAWING No.	1035B_14
PROJECT No.	14204	SHEET No.	1 of 1. REVISION Ø
SCALE @ A2	AS SHOWN	ISSUE PURPOSE	CONCEPT

1:500