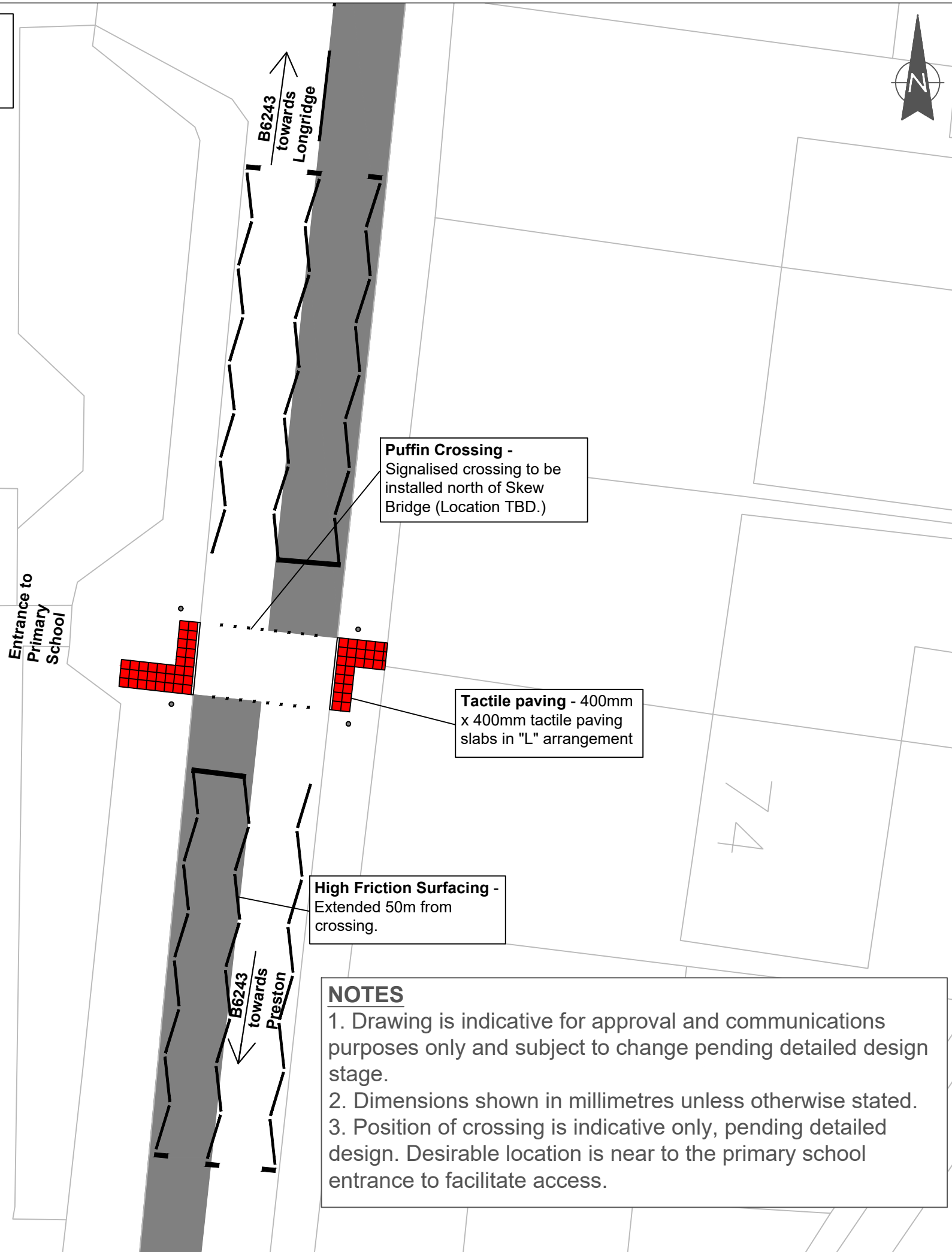


Grimsargh Skew Bridge
Proposed Pedestrian Crossing
Plan



Puffin Crossing -
Signalised crossing to be installed north of Skew Bridge (Location TBD.)

Tactile paving - 400mm x 400mm tactile paving slabs in "L" arrangement

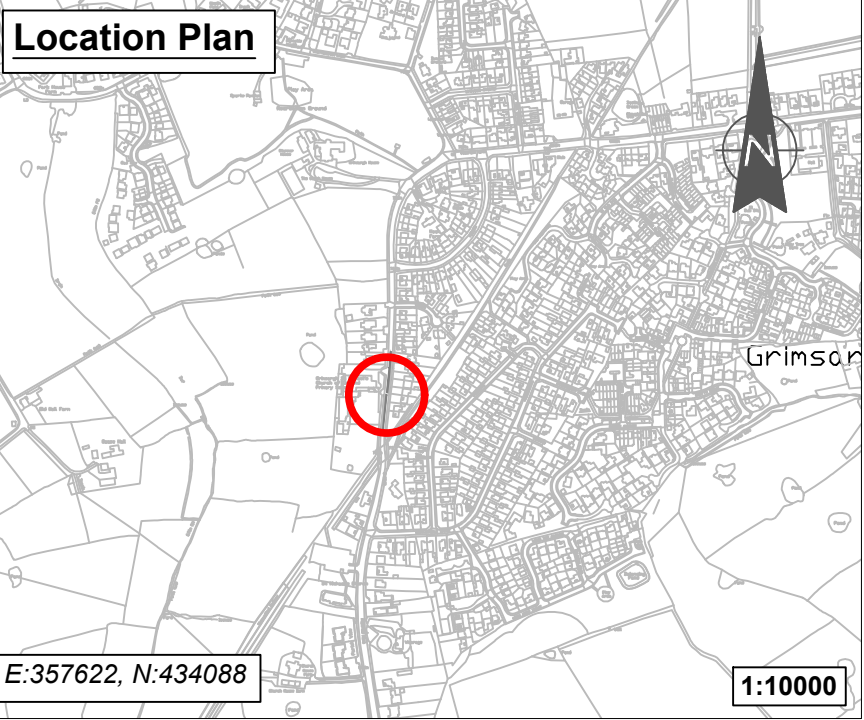
High Friction Surfacing -
Extended 50m from crossing.

NOTES
1. Drawing is indicative for approval and communications purposes only and subject to change pending detailed design stage.
2. Dimensions shown in millimetres unless otherwise stated.
3. Position of crossing is indicative only, pending detailed design. Desirable location is near to the primary school entrance to facilitate access.



© Crown copyright and database rights 2023 OS AC0000850590. You are granted a non-exclusive, royalty free, revocable licence solely to view the licensed data for non-commercial purposes for the period during which Lancashire County Council makes it available. You are not permitted to copy, sub-license, distribute, sell or otherwise make available the licensed data to third parties in any form. Third party rights to enforce the terms of this licence shall be reserved to OS.

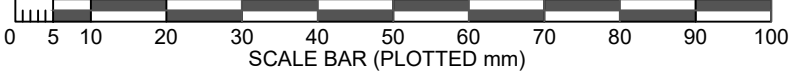
Location Plan



No.	DATE	AMENDMENT DETAILS	CHECKED BY	DRAWN BY
REVISIONS				



Highways (Design)



PROJECT TITLE SKEW RAILWAY (GRIMSARGH) 1035B GRIMSARGH BRIDGE WIDENING FOR BSIP			
DRAWING TITLE PEDESTRIAN CROSSING CONCEPT DRAWING			
DRAWN BY SPYRAH	CHECKED BY JLAYCOCK		
PPMS No. 14204	DATE DEC 2023		
DRAWING No. 1035B_15	SHEET No. 1 of 1.	REVISION Ø	
SCALE @ A3 1:200	ISSUE PURPOSE CONCEPT		