


2023

Emergency Information for Local Residents Springfields



Introduction

You have received this information because your residential/business premises lie within the Detailed Emergency Planning Zone (DEPZ) of Springfields Fuels Ltd. The information describes how a chemical and/or a radiation emergency at Springfields might affect you as a local resident, visitor or worker and has been issued by Lancashire County Council and Springfields Fuels Ltd in accordance with the Control of Major Accident Hazards Regulations (COMAH) 2015 and the Radiation Emergency Preparedness and Public Information Regulations (REPPPIR) 2019.

Public Safety

Springfields is an industrial chemical site which produces and supplies nuclear fuel and intermediates for civil nuclear programmes at home and abroad.

From 1946, when operations began at Springfields, there has never been a release which has affected people off site and it is important to understand that the possibility of such an incident is very remote.

The plant is designed and operated to the highest safety standards.

However, it is still important that local residents understand the potential hazard associated with the materials handled at Springfields and know what to do in an emergency, no matter how remote. You are therefore asked to read this information carefully and keep it in a safe place in your home.

This information updates the previous issue, prepared by Springfields Emergency Planning and Lancashire County Council, and in close liaison with the site's Environmental Health Safety & Quality Department, and endorsed by the Springfields Site Stakeholder Group (SSSG). The Group is chaired by an independent person and includes senior managers from Springfields, local authorities, emergency services, regulatory authorities and elected councillors.

What are the risks?

The Springfields site consists of Springfields Fuels Ltd. with National Nuclear Laboratories (NNL) as major tenants. Adjacent to the Springfields site East perimeter fence is F2 Chemicals Ltd.

The Springfields site is an upper tier establishment as defined in the Control of Major Accident Hazards Regulations (COMAH) 2015 and is also covered by the provisions under the Radiation Emergency Preparedness and Public Information Regulations (REPPPIR) 2019.

Under COMAH Regulations it is identified that the Springfields site and F2 Chemicals are a Domino Group whereby the risk or consequences of a major accident may be increased due to the:

- a. Geographical position of establishments,
- b. Proximity of establishments to each other, or
- c. Inventories of dangerous substances held by establishments.

The Safety Report (COMAH) and the Consequence Report (REPPPIR) have to be submitted by Springfields Fuels Ltd to the Competent Authority to comply with these Regulations, e.g. Office for Nuclear Regulation (ONR), Environment Agency (EA).

Radiological

The main potential radiological hazard is a Criticality; this is associated with any plants storing or processing enriched uranium and involves a pulse of radiation that diminishes with distance. There is no other indication (smell, colour, etc) that this has occurred.

The arrangements described in this calendar are applicable to this event and any other radiological or non-radiological chemical release. It must be stressed that the likelihood of a criticality is extremely remote.

Chemical


Under the COMAH Regulations we must also assess our non-radioactive chemical hazards. Springfields produces a chemical called concentrated hydrofluoric acid in the production of nuclear fuel which is not radioactive but has an extremely pungent odour and can affect the respiratory system if inhaled.

The Classification Labelling & Packaging (CLP) hazard classification is Acute Toxic and these activities are covered under the COMAH Regulations 2015.

Nitrous fume (CLP hazard classification Acute Toxic) is also a by-product of our processes which under normal operating conditions is absorbed into liquid. However, the consequences of an accidental release of the brown fume would be similar to those described above for hydrogen fluoride, and the same avoidance measures are applicable.

Again, safety is built into the design of the plant and equipment and the small potential risk has been reduced even further by significantly reducing the storage quantity of this material.

A release could also damage fauna and flora and may result in the imposition of food bans. The Environment Agency (EA) and Food Standards Agency (FSA) will be available to give further advice if necessary. The safety measures used to protect the local population will also serve to protect the environment.



What emergency arrangements are in place?

Comprehensive emergency arrangements are in place. This includes an On-Site Emergency Plan*, which has been approved by the ONR. An Off-Site Emergency Plan*, which addresses the emergency response to an event with off-site implications, has been prepared by Lancashire County Council Emergency Planning in close liaison with all of the various agencies (including the Emergency Services) involved and, with the co-operation of the ONR / EA and the site. These plans are a requirement of REPPIR 2019 and COMAH 2015 Regulations.

The site has its own full time Fire and Rescue Service and operates a 24/7 emergency control centre. Arrangements also exist for call up of assistance from Lancashire Fire & Rescue Service, North West Ambulance Service and Lancashire Constabulary. The emergency arrangements are based upon an assessment of potential accidents which include worst case weather conditions and consequences.

** These plans, under COMAH Regulations 2015, are known as internal and external plans.*



How often do we test these arrangements?

Emergency exercises to rehearse building responses are tested on a regular basis and site exercises are carried out annually. An Off-Site Emergency Exercise is held every three years at the request of the ONR to test arrangements in the Off-Site Emergency Plan prepared by Lancashire County Council.

How will I know there is an off-site emergency?

In the unlikely event of an incident you will hear a siren, which can be heard in the potentially affected area, which is recognisable by its loud continuous tone (like an air raid siren).

If you hear this siren or smell unusually strong, irritating fumes which cause you discomfort, you should take the action outlined in the pages at the back of this calendar titled 'Action in Emergency'. **The siren is tested quarterly on the first Tuesday of every February, May, August and November at 1400 hours.** It is recognisable by a loud continuous tone and will last for 2 minutes (no action needs to be taken during a test).

Further information is also available at: <http://www.lancashire.gov.uk/council/strategies-policies-plans/emergency-planning>

How is the site regulated?

Springfields site is regulated by the ONR in relation to both REPPiR and COMAH. Reports for any regulator interventions can be found at <http://www.onr.org.uk/intervention-records/index.htm>

JANUARY



1 Sun					
2 Mon					
3 Tues					
4 Wed					
5 Thurs					
6 Fri					
7 Sat					
8 Sun					
9 Mon					
10 Tues					
11 Wed					
12 Thurs					
13 Fri					
14 Sat					
15 Sun					
16 Mon					

FEBRUARY



1 Wed					
2 Thurs					
3 Fri					
4 Sat					
5 Sun					
6 Mon					
7 Tues					
<small>1400 HOURS EMERGENCY SIREN TEST</small>					
8 Wed					
9 Thurs					
10 Fri					
11 Sat					
12 Sun					
13 Mon					
14 Tues					
15 Wed					
16 Thurs					

MARCH



1	Wed				
2	Thurs				
3	Fri				
4	Sat				
5	Sun				
6	Mon				
7	Tues				
8	Wed				
9	Thurs				
10	Fri				
11	Sat				
12	Sun				
13	Mon				
14	Tues				
15	Wed				
16	Thurs				

APRIL




1 Sat					
2 Sun					
3 Mon					
4 Tues					
5 Wed					
6 Thurs					
7 Fri					
8 Sat					
9 Sun					
10 Mon					
11 Tues					
12 Wed					
13 Thurs					
14 Fri					
15 Sat					
16 Sun					

MAY



1 Mon					
2 Tues					
<small>1400 HOURS EMERGENCY SIREN TEST</small>					
3 Wed					
4 Thurs					
5 Fri					
6 Sat					
7 Sun					
8 Mon					
9 Tues					
10 Wed					
11 Thurs					
12 Fri					
13 Sat					
14 Sun					
15 Mon					
16 Tues					

JUNE



1 Thurs					
2 Fri					
3 Sat					
4 Sun					
5 Mon					
6 Tues					
7 Wed					
8 Thurs					
9 Fri					
10 Sat					
11 Sun					
12 Mon					
13 Tues					
14 Wed					
15 Thurs					
16 Fri					

JULY



1 Sat					
2 Sun					
3 Mon					
4 Tues					
5 Wed					
6 Thurs					
7 Fri					
8 Sat					
9 Sun					
10 Mon					
11 Tues					
12 Wed					
13 Thurs					
14 Fri					
15 Sat					
16 Sun					

AUGUST




1 Tues					
<small>1400 HOURS EMERGENCY SIREN TEST</small>					
2 Wed					
3 Thurs					
4 Fri					
5 Sat					
6 Sun					
7 Mon					
8 Tues					
9 Wed					
10 Thurs					
11 Fri					
12 Sat					
13 Sun					
14 Mon					
15 Tues					
16 Wed					

SEPTEMBER



1 Fri					
2 Sat					
3 Sun					
4 Mon					
5 Tues					
6 Wed					
7 Thurs					
8 Fri					
9 Sat					
10 Sun					
11 Mon					
12 Tues					
13 Wed					
14 Thurs					
15 Fri					
16 Sat					

OCTOBER



1 Sun					
2 Mon					
3 Tues					
4 Wed					
5 Thurs					
6 Fri					
7 Sat					
8 Sun					
9 Mon					
10 Tues					
11 Wed					
12 Thurs					
13 Fri					
14 Sat					
15 Sun					
16 Mon					



ACTION IN EMERGENCY

SHELTERING / STAYING INDOORS

If you hear the siren or if you smell unusually strong, irritating fumes you should: **Remain calm, go indoors and follow the instructions below.**

Stay indoors, close all doors and windows. If possible go upstairs, into a room facing away from the site. Bring any domestic animals indoors if possible, but for any others not within your immediate property, they must be left outside.

Put out or switch off all heating systems, ventilation fans, and air conditioning systems to avoid drawing in outside air.

Remain indoors until you are told by a police officer or other official that the danger has passed.

Tune to your local radio station, TV channel or social media for announcements telling you what to do.

Do not use telephones unless you need urgent help.

PEOPLE OUTSIDE THE AFFECTED AREA

If you have received this calendar, you are included in the Detailed Emergency Planning Zone (DEPZ). Should an emergency occur whilst you are outside of the DEPZ, do not be tempted to return until directed to do so by local media or an official source.

EVACUATION / LEAVING THE AREA

In the event of an emergency at Springfields, whilst the advice is to stay indoors, it may be necessary to ask people to leave the immediate area. However, this carries with it an element of risk and therefore would only be done in situations where the risk posed by the radiation hazard outweighs the risk of moving people out of the area. You should not expect to be evacuated as, in most situations, staying indoors would provide more than adequate protection from radiation.

PLEASE CO-OPERATE WITH ANY REQUESTS MADE BY THE EMERGENCY SERVICES

Your local radio stations and TV channels are:

Rock FM - 97.4 MHz FM/DAB Magic 999 - 999 KHz MW/DAB

Greatest Hits Radio - 96.5 MHz FM The Bay - 96.9 MHz FM

Radio Lancashire - 855/1557 KHz AM (weekdays only)

- 103.9/104.5 MHz FM/DAB

TV

- BBC North West • ITV Granada

FACEBOOK

Lancashire Constabulary: **@lancspolice**

Lancashire County Council: **@lancashirecc**

Lancashire Fire & Rescue Service: **@LancashireFRS**

TWITTER

Lancashire Constabulary: **@lancspolice**

Lancashire County Council: **@lancashirecc**

Lancashire Fire & Rescue Service: **@LancashireFRS** Lancashire Resilience Forum: **@LancsResilience**

All organisations use the hashtag **#lancsalert** in an emergency for people to follow.

IN THE KNOW

The Lancashire Resilience Forum website is available via www.lancashireprepared.org.uk which holds a range of information from what the forum does to emergency packs available to residents and businesses. To receive instant updates from Lancashire Constabulary in the event of an emergency, sign up to the FREE In The Know messaging service at www.lancashireprepared.org.uk to receive message via SMS text, email or voice message.


If you feel any ill health effects contact: NHS 111 service.

If you can give shelter to anyone caught in the open please do so.

Supplementary information can be found at the back of this calendar.

17 Tues					
18 Wed					
19 Thurs					
20 Fri					
21 Sat					
22 Sun					
23 Mon					
24 Tues					
25 Wed					
26 Thurs					
27 Fri					
28 Sat					
29 Sun					
30 Mon					
31 Tues					

NOVEMBER



1 Wed					
2 Thurs					
3 Fri					
4 Sat					
5 Sun					
6 Mon					
7 Tues <small>1400 HOURS EMERGENCY SIREN TEST</small>					
8 Wed					
9 Thurs					
10 Fri					
11 Sat					
12 Sun					
13 Mon					
14 Tues					
15 Wed					
16 Thurs					



ACTION IN EMERGENCY

SHELTERING / STAYING INDOORS

If you hear the siren or if you smell unusually strong, irritating fumes you should: **Remain calm, go indoors and follow the instructions below.**

Stay indoors, close all doors and windows. If possible go upstairs, into a room facing away from the site. Bring any domestic animals indoors if possible, but for any others not within your immediate property, they must be left outside.

Put out or switch off all heating systems, ventilation fans, and air conditioning systems to avoid drawing in outside air.

Remain indoors until you are told by a police officer or other official that the danger has passed.

Tune to your local radio station, TV channel or social media for announcements telling you what to do.

Do not use telephones unless you need urgent help.

PEOPLE OUTSIDE THE AFFECTED AREA

If you have received this calendar, you are included in the Detailed Emergency Planning Zone (DEPZ). Should an emergency occur whilst you are outside of the DEPZ, do not be tempted to return until directed to do so by local media or an official source.

EVACUATION / LEAVING THE AREA

In the event of an emergency at Springfields, whilst the advice is to stay indoors, it may be necessary to ask people to leave the immediate area. However, this carries with it an element of risk and therefore would only be done in situations where the risk posed by the radiation hazard outweighs the risk of moving people out of the area. You should not expect to be evacuated as, in most situations, staying indoors would provide more than adequate protection from radiation.

PLEASE CO-OPERATE WITH ANY REQUESTS MADE BY THE EMERGENCY SERVICES

Your local radio stations and TV channels are:

Rock FM - 97.4 MHz FM/DAB

Magic 999 - 999 KHz MW/DAB

Greatest Hits Radio - 96.5 MHz FM

The Bay - 96.9 MHz FM

Radio Lancashire - 855/1557 KHz AM (weekdays only)

- 103.9/104.5 MHz FM/DAB

TV

- BBC North West
- ITV Granada

FACEBOOK

Lancashire Constabulary: @lancspolice

Lancashire County Council: @lancashirecc

Lancashire Fire & Rescue Service: @LancashireFRS

TWITTER

Lancashire Constabulary: @lancspolice

Lancashire County Council: @lancashirecc

Lancashire Fire & Rescue Service: @LancashireFRS

Lancashire Resilience Forum: @LancsResilience

All organisations use the hashtag #lancsalert in an emergency for people to follow.

IN THE KNOW

The Lancashire Resilience Forum website is available via www.lancashireprepared.org.uk which holds a range of information from what the forum does to emergency packs available to residents and businesses. To receive instant updates from Lancashire Constabulary in the event of an emergency, sign up to the FREE In The Know messaging service at www.lancashireprepared.org.uk to receive message via SMS text, email or voice message.

If you feel any ill health effects contact: NHS 111 service.

If you can give shelter to anyone caught in the open please do so.

Supplementary information can be found at the back of this calendar.

17 Fri					
18 Sat					
19 Sun					
20 Mon					
21 Tues					
22 Wed					
23 Thurs					
24 Fri					
25 Sat					
26 Sun					
27 Mon					
28 Tues					
29 Wed					
30 Thurs					



DECEMBER



1	Fri				
2	Sat				
3	Sun				
4	Mon				
5	Tues				
6	Wed				
7	Thurs				
8	Fri				
9	Sat				
10	Sun				
11	Mon				
12	Tues				
13	Wed				
14	Thurs				
15	Fri				
16	Sat				



ACTION IN EMERGENCY

SHELTERING / STAYING INDOORS

If you hear the siren or if you smell unusually strong, irritating fumes you should: Remain calm, go indoors and follow the instructions below.

Stay indoors, close all doors and windows. If possible go upstairs, into a room facing away from the site. Bring any domestic animals indoors if possible, but for any others not within your immediate property, they must be left outside.

Put out or switch off all heating systems, ventilation fans, and air conditioning systems to avoid drawing in outside air.

Remain indoors until you are told by a police officer or other official that the danger has passed.

Tune to your local radio station, TV channel or social media for announcements telling you what to do.

Do not use telephones unless you need urgent help.

PEOPLE OUTSIDE THE AFFECTED AREA

If you have received this calendar, you are included in the Detailed Emergency Planning Zone (DEPZ). Should an emergency occur whilst you are outside of the DEPZ, do not be tempted to return until directed to do so by local media or an official source.

EVACUATION / LEAVING THE AREA

In the event of an emergency at Springfields, whilst the advice is to stay indoors, it may be necessary to ask people to leave the immediate area. However, this carries with it an element of risk and therefore would only be done in situations where the risk posed by the radiation hazard outweighs the risk of moving people out of the area. You should not expect to be evacuated as, in most situations, staying indoors would provide more than adequate protection from radiation.

PLEASE CO-OPERATE WITH ANY REQUESTS MADE BY THE EMERGENCY SERVICES

Your local radio stations and TV channels are:

Rock FM - 97.4 MHz FM/DAB Magic 999 - 999 KHz MW/DAB

Greatest Hits Radio - 96.5 MHz FM The Bay - 96.9 MHz FM

Radio Lancashire - 855/1557 KHz AM (weekdays only)
- 103.9/104.5 MHz FM/DAB

TV

- BBC North West • ITV Granada

FACEBOOK

Lancashire Constabulary: @lancspolice

Lancashire County Council: @lancshirecc

Lancashire Fire & Rescue Service: @LancashireFRS

TWITTER

Lancashire Constabulary: @lancspolice

Lancashire County Council: @lancshirecc

Lancashire Fire & Rescue Service: @LancashireFRS Lancashire Resilience Forum: @LancsResilience

All organisations use the hashtag #lancsalert in an emergency for people to follow.

IN THE KNOW

The Lancashire Resilience Forum website is available via www.lancashireprepared.org.uk which holds a range of information from what the forum does to emergency packs available to residents and businesses. To receive instant updates from Lancashire Constabulary in the event of an emergency, sign up to the FREE In The Know messaging service at www.lancashireprepared.org.uk to receive message via SMS text, email or voice message.

If you feel any ill health effects contact: NHS 111 service.

If you can give shelter to anyone caught in the open please do so.

Supplementary information can be found at the back of this calendar.

17 Sun					
18 Mon					
19 Tues					
20 Wed					
21 Thurs					
22 Fri					
23 Sat					
24 Sun					
25 Mon					
26 Tues					
27 Wed					
28 Thurs					
29 Fri					
30 Sat					
31 Sun					



ACTION IN EMERGENCY

IN PREPARATION FOR LEAVING THE AREA

- tune into the public broadcast information and listen out for instructions on leaving the area
- get together the people in your household/place of work (excluding children at school) and pets
- pack a supply of appropriate clothing
- pack any special food that anyone needs
- pack any medicines that anyone needs
- take personal documents and valuables
- pack some books and toys for children

IF YOU ARE ASKED TO LEAVE THE AREA

- listen to the public broadcast information for news on which rest centres have been designated as the most appropriate for immediate use
- make sure fires are out and that cookers, ventilation fans, TVs, etc. are turned off and unplugged
- close all internal doors
- lock up your property
- leave using your own transport, keeping windows and ventilation closed. If this is not possible you will be told where transport will be provided

SCHOOL CHILDREN

We understand that you might want to collect your children from school or nursery but it might not be safe to do so. The local authority will make special arrangements for children at school and for reuniting them with their families. Do not go and collect children from school unless otherwise instructed by the police, local authority or relevant school.

PETS

If you are advised to leave and circumstances permit, take your pets with you.

If possible, bring pets in a transporter such as a cage or basket and leave them in the car during registration. If they are left behind, seek advice at the evacuation assembly points.

VULNERABLE PEOPLE

Persons being cared for in premises known to the local authority or health authority and who would have difficulty leaving the area will have special arrangements made for them. If you have any form of impairment (e.g. you have difficulty in reading, hearing or mobility) and feel you may need assistance in an emergency situation, please contact Lancashire County Council by email: emergencyplanning@lancashire.gov.uk.

We will contact you to discuss the matter further to enable us to provide the correct level of assistance should it be needed in an emergency situation.

The matter will be dealt with in confidence.

VISITORS / TRADESPEOPLE

You should ensure that any visitors/tradespeople are made aware of these emergency arrangements.

This should include guests or people working at/on your premises.

AVOIDING CONSUMPTION OF CONTAMINATED FOOD/DRINK

In the event of a radiation emergency, radioactive material could be deposited on uncovered food/drink, which could then be ingested. It could also find its way into foods through crops and animals.

If a radiation emergency occurs it is safe to continue to use food stored indoors, for example in homes or shops, medicines stored in their normal packaging and mains tap water, unless told otherwise.

You should wait for official guidance before using private water supplies, consuming food stored outdoors, for example on open-air markets or stalls, and harvesting fresh produce to eat, for example from a garden or allotment.

The Food Standards Agency is responsible for providing advice on food safety in the event of a release of radioactivity. The Food Standards Agency's advice will protect those people who may consume this contaminated food on a regular basis and over a long period of time. The area covered by food advice is therefore likely to be larger than the area in which other protective actions are required.

CONTACT DETAILS / FURTHER INFORMATION CAN BE FOUND AT:

Lancashire County Council Health, Safety and Resilience Service County Offices, 182 Marsh Lane, Preston PR1 8RR emergencyplanning@lancashire.gov.uk

Springfields Fuels Ltd Community Relations Manager, Station Road, Lea Town, Preston PR4 0XJ

Springfields.enquiries@westinghouse.com 01772 762841 / 01772 763343

REFERENCES

Information on basic concepts of radiation and nuclear emergency information for the public (at a national level) can be found on the Government website (UK Health Security Agency) using the following link:

<https://www.gov.uk/government/publications/nuclear-emergencies-information-for-the-public>

Further information on radiation, its effects and risks can be found on-line at

www.gov.uk/topic/health-protection/radiation

Regulatory REPIR inspections can be found at: <http://www.onr.org.uk/sites/springfields-fuels-limited.htm>

Regulatory COMAH inspections can be found at: www.hse.gov.uk/COMAH

AFTER THE EVENT

After the initial phase of an emergency has concluded, recovery activities may continue for a significant period of time. You will be provided with information on any actions you need to take but you should be aware that it may be necessary to place some restrictions on normal every day activities such as spending time outdoors. If you have been asked to leave the area during the incident then you will be told how and when it is safe for you to return. Information from the emergency authorities will continue to be given over media outlets until more formal community engagement channels are set up.

THE AUTHORITIES RESPONSIBLE FOR IMPLEMENTING PROTECTIVE ACTIONS

The police are responsible for implementing protective actions for the public. This will initially be on the advice of Springfields Fuels Ltd. As the emergency response develops, a multi-agency group will take over responsibility for the provision of advice on protective actions. The following organisations are involved in the emergency arrangements for Springfields Fuels Ltd:

- Canal & River Trust
- Environment Agency
- Food Standards Agency
- Fylde Borough Council
- Lancashire Constabulary
- Lancashire County Council
- Lancashire Fire & Rescue Service
- Department for Levelling Up Housing and Communities (DLUHC)
- Network Rail
- NHS England & NHS Improvement
- North West Ambulance Service NHS Trust
- Office for Nuclear Regulation
- Preston City Council
- UK Health Security Agency
- Springfields Fuels Ltd
- United Utilities

THE DETAILED EMERGENCY PLANNING ZONE (DEPZ)

The Detailed Emergency Planning Zone is centred on the site and is defined as an area that varies up to 1.8km from the boundary of Springfields Fuels Ltd site. It is defined by roads, footpaths and has a total of 599 premises including residential, businesses and vulnerable premises.

A map of the DEPZ and further information can be obtained from Lancashire County Council website, www.lancashire.gov.uk/council/strategies-policies-plans/emergency-planning/emergency-plans/reppir-plans/.

Lancashire County Council is responsible for determining the DEPZ on the basis of information supplied by Springfields Fuels Ltd. This information can be found in the Springfields Consequences Report, which is available here: www.lancashire.gov.uk/council/strategies-policies-plans/emergency-planning/emergency-plans/reppir-plans/. Within the link, the Detailed Emergency Planning Zone Determination Report can also be obtained.

THE OUTLINE PLANNING ZONE (OPZ)

The Outline Planning Zone is centred on Springfields and extends 5km in all directions. The OPZ is an area within which a framework exists for the response to an extremely unlikely but higher consequence incident. Further information on the OPZ can be found in the following link www.lancashire.gov.uk/council/strategies-policies-plans/emergency-planning/emergency-plans/reppir-plans/.

SECURITY INFORMATION

We have numerous security arrangements in place at site in order to reduce the risk of physical and cyber threats to our operations. The site security control room is staffed 24 hours a day, seven days a week by Springfields security guards.

Further information on security information can be viewed through the UK Government National Risk Register which can be viewed on the link below:

https://assets.publishing.service.gov.uk/government/uploads/system/uploads/attachment_data/file/61934/national_risk_register.pdf

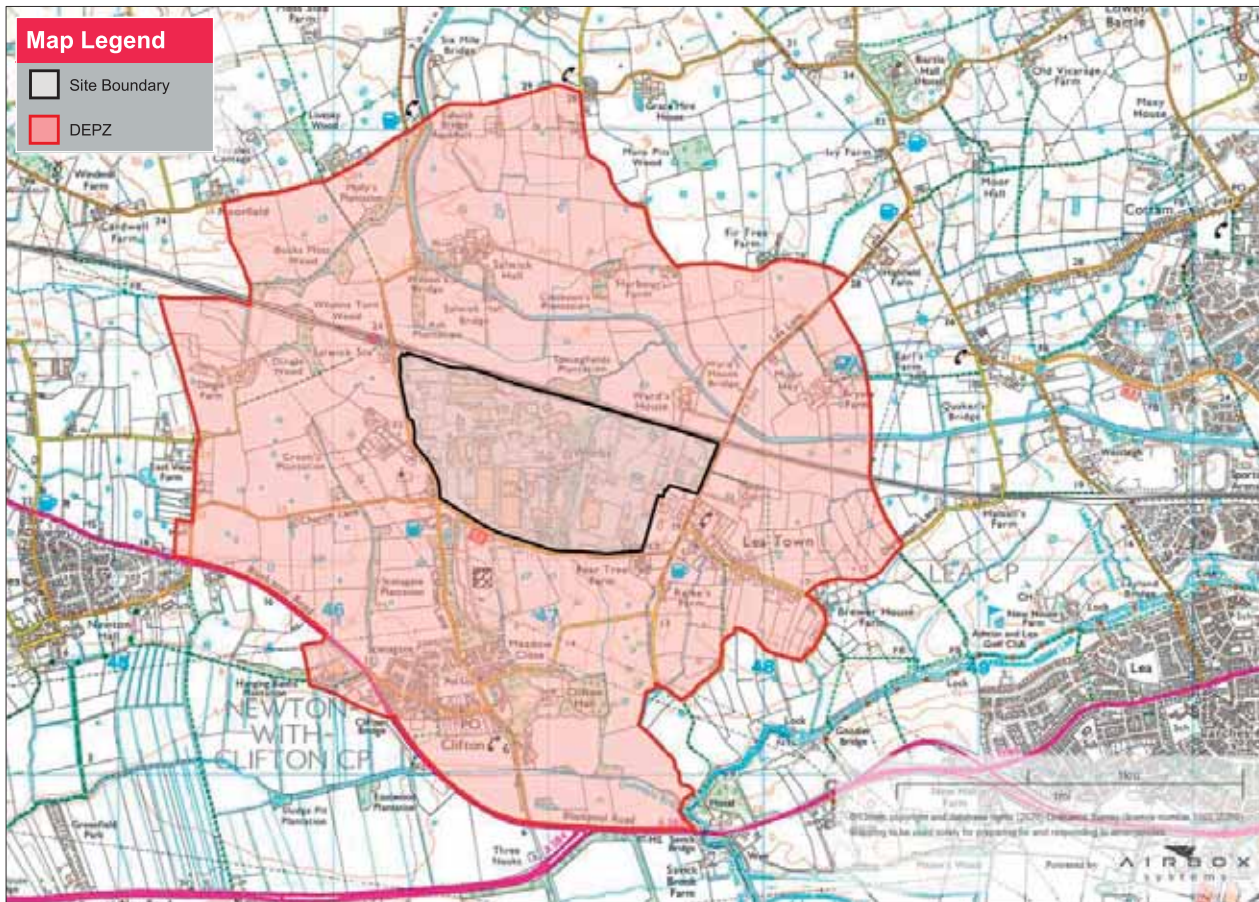
SUSPICIOUS BEHAVIOUR

Examples of suspicious activity may include:

- people using recording equipment (such as mobile phones), or seen making notes or sketches of security details
- people loitering at or near premises for long periods and watching staff, visitors and deliveries for no apparent reason
- someone paying close attention to the perimeter fence line or entry and exit points
- people in stationary vehicles watching a building or structure, vehicles moving slowly near buildings or structures, or parked in suspicious circumstances
- people asking you unusual questions about the premises, such as business operations, facilities, security, or parking for no apparent reason.

If you see any suspicious activity occurring in the vicinity of the site, please notify site immediately on the numbers provided within this calendar.

Emergency Response Maps – Springfields Fuels Limited Site Boundary & Detailed Emergency Planning Zone



FACEBOOK

Lancashire Constabulary: [@lancspolice](#)
Lancashire County Council: [@lancshirecc](#)
Lancashire Fire & Rescue Service: [@LancashireFRS](#)

TWITTER

Lancashire Constabulary: [@lancspolice](#)
Lancashire Fire & Rescue Service: [@LancashireFRS](#)
Lancashire County Council: [@lancshirecc](#)
Lancashire Resilience Forum: [@LancsResilience](#)

All organisations use the hashtag **#lancsalert** in an emergency for people to follow.

CONTACT DETAILS / FURTHER INFORMATION CAN BE FOUND AT:

Lancashire County Council Health, Safety and Resilience
Service County Offices, 182 Marsh Lane, Preston PR1 8RR
emergencyplanning@lancashire.gov.uk
01772 537901

Springfields Fuels Limited Community Relations Manager, Station
Road, Lea Town, Preston PR4 0XJ
Springfields.enquiries@westinghouse.com
01772 762841 / 01772 763343

Information on basic concepts of radiation and nuclear emergency
information for the public (at a national level) can be found on the
Government website using the following link:
[https://www.gov.uk/government/publications/
nuclear-emergencies-information-for-the-public](https://www.gov.uk/government/publications/nuclear-emergencies-information-for-the-public)

Further information on radiation, its effects and risks can be found
on-line at
www.gov.uk/topic/health-protection/radiation

Regulatory REPIR inspections can be found at:
<http://www.onr.org.uk/sites/springfields-fuels-limited.htm>
Regulatory COMAH inspections can be found at:
www.hse.gov.uk/COMAH

To receive instant updates from Lancashire Constabulary in
the event of an emergency, sign up to the FREE In The Know
messaging service at www.lancashireprepared.org.uk to
receive message via SMS text, email or voice message.

