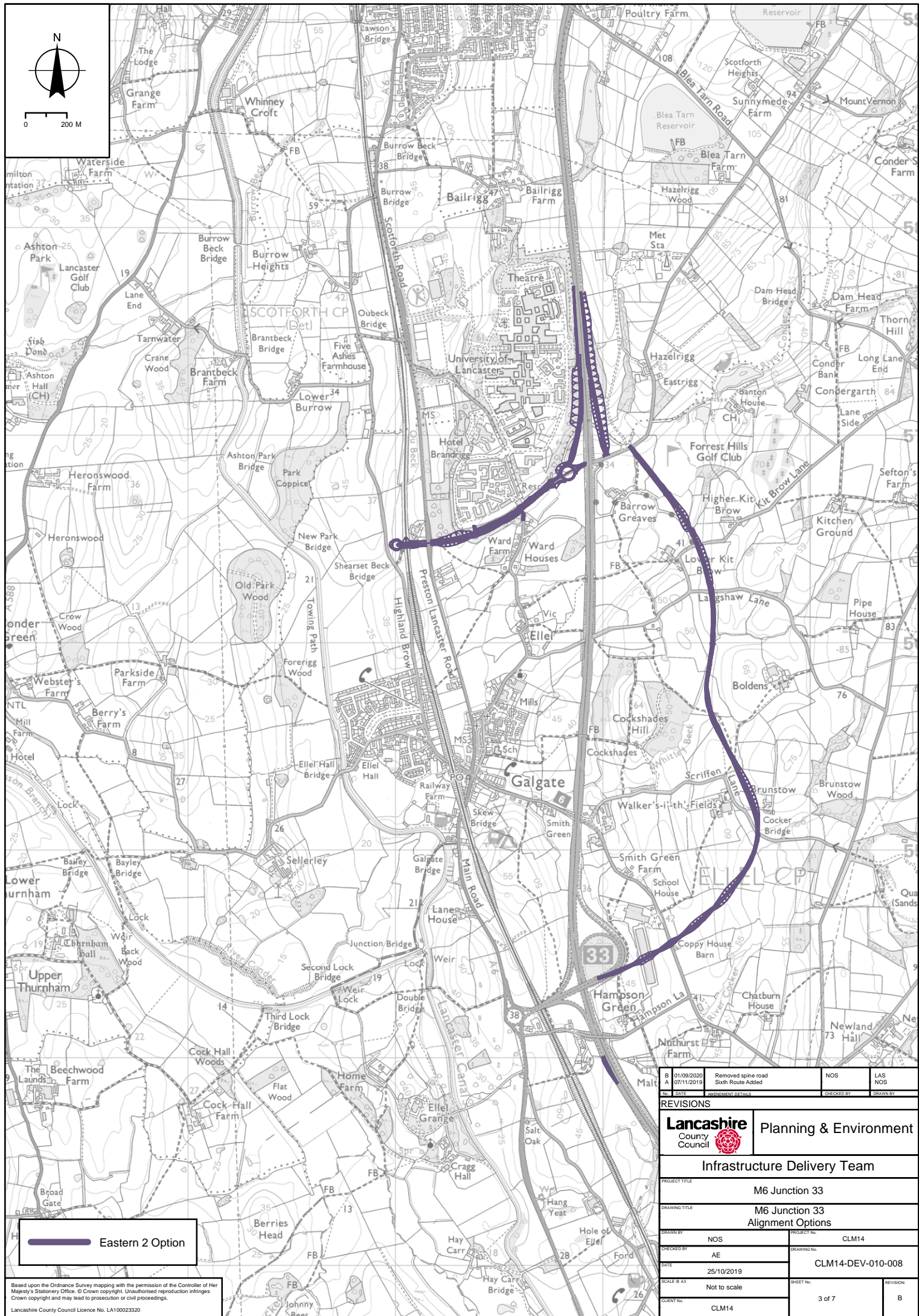



0 200 M




 Eastern 2 Option

Based upon the Ordnance Survey mapping with the permission of the Controller of Her Majesty's Stationery Office. © Crown copyright. Unauthorised reproduction infringes Crown copyright and may lead to prosecution or civil proceedings.
Lancashire County Council Licence No. LA100023320

B	01/09/2020	Removed spine road	NOS	LAS
A	07/11/2019	Sixth Route Added		NOS

NO.	DATE	MEASUREMENT DETAILS	CHECKED BY	DRAWN BY
-----	------	---------------------	------------	----------

REVISIONS

Lancashire		Planning & Environment	
County Council			

Infrastructure Delivery Team

PROJECT TITLE: M6 Junction 33

DRAWING TITLE: M6 Junction 33 Alignment Options

DRAWN BY: NOS PROJECT NO.: CLM14

CHECKED BY: AE DRAWING NO.: CLM14-DEV-010-008

DATE: 25/10/2019

SCALE: A3 Not to scale SHEET NO.: 3 of 7 REVISION: B