LSBUD
SAFE DIGGING FOR ALL

Enquiry Confirmation

LSBUD Ref: 40666450

Date of enquiry: 03/03/2026
Time of enquiry: 16:20

Enquirer

Name	Miss Jane Bateson	**Phone**	01772 532977
Company	Lancashire County Council	**Mobile**	Not Supplied
Address	Estates Service PO Box 26 County Hall Preston LAN PR1 8RE		
Email	estates.admin@lancashire.gov.uk		

Enquiry Details

Enquiry type	Initial Enquiry
Work category	Property Conveyance
Work type	Single property sale
Work type buffer*	25 metres
Start date	04/03/2026
End date	04/03/2026
Scheme/Reference	Former Hope High School/Holland Park
Search location	XY= 350302, 405623
Confirmed location	350294 405611
Site size	465 metres diameter
Site Contact Name	Not Supplied
Site Phone No.	Not Supplied
Description of Works	

* The WORK TYPE BUFFER is a distance added to your search area based on the Work type you have chosen.

Site Map

Please note that the above map only displays the location of the proposed work site and will not display any of the Members' pipes and cables. It is imperative that this area accurately reflects the proposed work site.

Affected LSBUD members

(LSBUD Members who have assets registered on LSBUD within the vicinity of your search area.)

Do not proceed until all Members listed below have confirmed that your works can continue.

Asset Owner	Asset Type	Phone/Email	Emergency Only	Status
Cadent Gas	Gas	0800688588	0800111999	Await response
Electricity North West Limited	Electricity	08001954141	08001954141	Await response
ESP Utilities Group	Multi-utility	01372227560	01372227560	Await response
Last Mile	Multi-utility	plantenquiries@lastmile-uk.com	0800111999	Await response

Status explanation

Await Response means that the asset owner will contact you. This is typically by sending the plan response but they may ask for further information before being able to do so, particularly if any payments or authorisations are required.

Email Additional Info means that the asset owner needs further information about your works to assess your enquiry before providing a response. Please provide any details you have available including plans, method statements etc. if available.

Enquiry Confirmation
LSBUD Ref: 40666450

Date of enquiry: 03/03/2026
Time of enquiry: 16:20

Important notices

It is very important that you correctly understand what the service does and the procedures in order for you to work safely. Please refer to the LSBUD Support Page (www.lsbud.co.uk/linesearchbeforeudig-support) for further guidance.
This information includes how to provide additional information to the LSBUD Members who request it to provide a response to your enquiry.
Validity and search criteria. The results of this enquiry are based on the confirmed information you entered and are valid only as at the date and time of the enquiry. It is your responsibility to ensure that the Enquiry Details are correct, and LinesearchbeforeUdig (LSBUD) accepts no responsibility for any errors or omissions in the Enquiry Details or any consequences thereof. LSBUD Members update their asset information on a regular basis so you are advised to consider this when undertaking any works. It is your responsibility to choose the period of time after which you need to resubmit any enquiry but the maximum time (after which your enquiry will no longer be dealt with by the LSBUD Helpdesk and LSBUD Members) is 28 days. If any details of the enquiry change, particularly including, but not limited to, the location of the work, then a further enquiry must be made.
Terms and Conditions. Please note that this enquiry is subject always to our standard terms and conditions available at www.lsbud.co.uk ("Terms of Use") and the disclaimer at the end of this document. Please note that in the event of any conflict or ambiguity between the terms of this Enquiry Confirmation and the Terms of Use, the Terms of Use shall take precedence.

List of not affected LSBUD members
(LSBUD Members who do not have assets registered on the LSBUD service within the vicinity of your search area.)

Advanced Electricity Networks	Air Products PLC	AllPoints Fibre
Angus Energy	AWE Pipeline	B & D Energy Limited
Bakkafrost Scotland Limited	Balfour Beatty Investments Limited	BOC Limited (A Member of the Linde Group)
Box Broadband	BP Exploration Operating Company Limited	BPA
Burwell 11 Solar Limited	Cambridge Water	Cambridgeshire County Council Climate Change and Energy Services
CATS Pipeline c/o Wood Group PSN	Cemex	Centrica Storage Ltd
CNG Services Ltd	Concept Solutions People Ltd	ConocoPhillips (UK) Teesside Operator Ltd
D.S.Smith	Diamond Transmission Corporation	DIO (MOD Live Pipelines)
Drax Power Limited	Eden Estuary Energy Limited	EDF Energy Renewables Ltd
EET Fuels	EirGrid	Eleclink Limited
Energy Assets Networks	ENI & Himor c/o Penspen Ltd	EnQuest Heather Ltd
EP Langage Limited	ESB CCGT Power station (Carrington Gas Pipeline)	Esso Petroleum Company Limited
euNetworks Fiber UK Ltd	EXA Infrastructure	Exolum Pipeline System
Fulcrum Electricity Assets Limited	Fulcrum Pipelines Limited	G.Network Communication Ltd c/o JSM Group Ltd
Gamma	Gas Networks Ireland (UK)	Gateshead Energy Company
Gigaclear Ltd	Greenlink Interconnector Ltd	Harbour Energy
Heathrow Airport LTD	Humbly Grove Energy	IGas Energy
Impala Terminals Infrastructure Ltd	Indigo Networks	INEOS FPS Pipelines
INEOS Manufacturing (Scotland and TSEP)	INOVYN ChlorVinyls Limited	INOVYN Enterprises Limited
Intergen (Coryton Energy or Spalding Energy)	Kensa Utilities	Liverpool City Region Connect
Mainline Pipelines Limited	Manchester Jetline Limited	Manx Cable Company
Marchwood Power Ltd (Gas Pipeline)	Melbourn Solar Limited	Mining Remediation Authority
MUA Group Limited	Mutual Energy	National Gas Transmission
National Grid Electricity Distribution	National Grid Electricity Transmission	National Grid Ventures
Neos Networks	Northern Gas Networks Limited	Northumbrian Water Group
NPower CHP Pipelines	NTT Global Data Centers EMEA UK Ltd	NYnet Ltd
Ogi	Oikos Storage Limited	Ørsted
Palm Paper Ltd	Perenco UK Limited (Purbeck Southampton Pipeline)	Petroineos
Phillips 66	Portsmouth Water	Redundant Pipelines - LPDA
RWE - Great Yarmouth Pipeline (Bacton to Great Yarmouth Power Station)	RWEnpower (Little Barford and South Haven)	SABIC UK Petrochemicals
SAS Utility Services Ltd	Scottish and Southern Electricity Networks	Scottish Power Generation

Seabank Power Ltd	SES Water	SGN
Shell	Shell NOP	South Staffs Water
SP Energy Networks	Spring Fibre Limited	SSE Generation Ltd
SSE Private Networks / iDNO	SSE Transmission	Storengy
Sutton Bridge Power Generation	Tata Communications (c/o JSM Construction Ltd)	TfL – London Underground HV Cables (Road & Track Side Cables)
toob Limited	Total (Colnbrook) c/o Penspen	Total Finaline Pipelines
Transmission Capital	Trojan Energy Limited	UK Power Distribution
UK Power Networks	Uniper UK Ltd	University of Cambridge Granta Backbone Network
Vattenfall	Veolia ES SELCHP Limited	Veolia ES Sheffield Ltd
Virgin Media O2	Voneus Limited	VPI Power Limited
Wales and West Utilities	Welsh Power	West of Duddon Sands Transmission Ltd
West Sussex OpenNetwork (Cooperative National Infrastructure)	Westminster City Council	Winnington CHP Ltd
Zayo Group UK Ltd c/o JSM Group Ltd		

Non-LSBUD members (Asset owners not registered on LSBUD)
(The following Non-LSBUD Members may have assets in your search area. It is YOUR RESPONSIBILITY to contact them before proceeding.
Please be aware this list is not exhaustive and it is your responsibility to identify and contact all asset owners within your search area.)

Asset Owner	Preferred contact method	Phone	Status
Arelion UK Ltd	check-network@arelion.com		Not Notified
Bring Energy	nrswa@bringenergy.com	0800 130 3600	Not Notified
BT	https://www.swns.bt.com/pls/mbe/welcome.home	08000232023	Not Notified
CityFibre	asset.team@cityfibre.com	033 3150 7282	Not Notified
Colt	plantenquiries@catelecomuk.com	01227768427	Not Notified
GTC	https://pe.gtc-uk.co.uk/PlantEnqMembership	01359240363	Not Notified
Lancashire County Council	highways@lancashire.gov.uk	03001236701	Not Notified
Lumen Technologies	plantenquiries@ocugroup.com	02087314613	Not Notified
Mobile Broadband Network Limited	mbnl.plant.enquiries@turntown.com	01212 621 100	Not Notified
Sky UK Limited	nrswa@sky.uk	02070323234	Not Notified
Sota	sota.plantenquiries@ocugroup.com		Not Notified
United Utilities	WastewaterDeveloperServices@uuplc.co.uk	08707510101	Not Notified
Utility assets Ltd	assetrecords@utilityassets.co.uk		Not Notified
Verizon Business	osp-team@uk.verizonbusiness.com	01293611736	Not Notified
Virgin Media	http://www.digdat.co.uk	08708883116	Not Notified
Vodafone	osm.enquiries@atkinsglobal.com	01454662881	Not Notified

Disclaimer
Please refer to LSBUD's Terms of Use for full terms of use available at www.lsbud.co.uk
The results of this Enquiry are personal to the Enquirer and shall not be shared with or relied upon by any other party. The asset information on which the Enquiry results are based has been provided by LSBUD Members, therefore LSBUD will provide no guarantee that such information is accurate or reliable nor does it monitor such asset information for accuracy and reliability going forward. There may also be asset owners which do not participate in the enquiry service operated by LSBUD, including but not exclusively those set out above. Therefore, LSBUD cannot make any representation or give any guarantee or warranty as to the completeness of the information contained in the enquiry results or accept any responsibility for the accuracy of the mapping images used. LSBUD and its employees, agents and consultants accept no liability (save that nothing in this Enquiry Confirmation excludes or limits our liability for death or personal injury arising from our negligence, or our fraud or fraudulent misrepresentation, or any other liability that cannot be excluded or limited by English law) arising in respect thereof or in any other way for errors or omissions including responsibility to any person by reason of negligence.

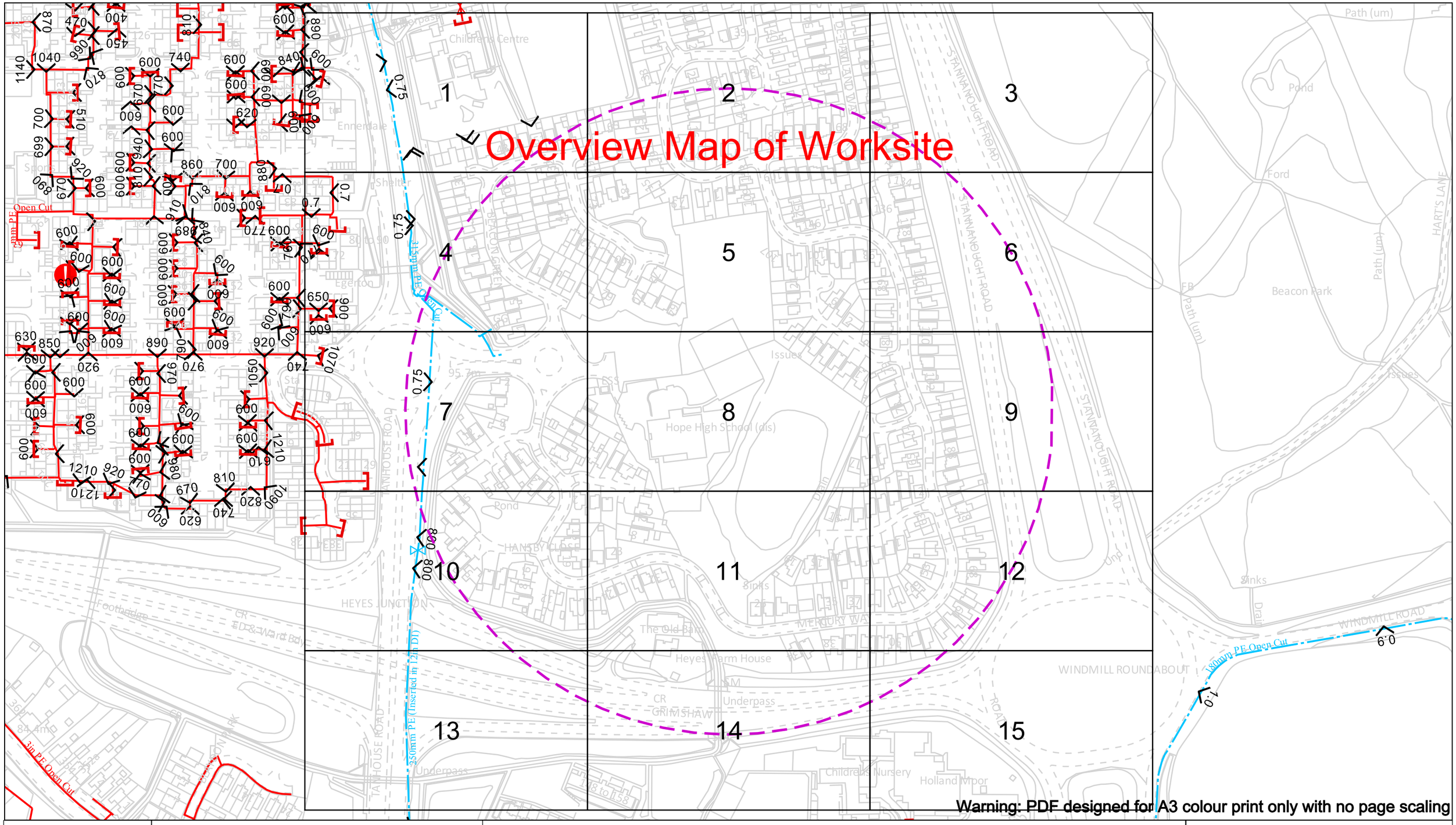

View extent: 200m, 115m

Date Requested: 03/03/2026
Job Reference: 40666450
Site Location: 350294 405611
Requested by:
Miss Jane Bateson
Your Scheme/Reference:
Former Hope High School/Holland Park

Scale: 1:2562 (When plotted at A3)

IMPORTANT NOTICES

This plan shows these pipes owned by Cadent Gas Limited in its role as a Licensed Gas Transporter (GT). Gas pipes owned by other GT's or otherwise privately owned may be present in this area. Information with regards to such pipes should be obtained from the relevant owners. The information shown on this plan is given without warranty, the accuracy thereof cannot be guaranteed. Service pipes, valves, syphons, stub connections etc. are not shown but their presence should be anticipated. No liability of any kind whatsoever is accepted by Cadent Gas Limited or their agents, servants or contractors for any errors or omission. Safe digging practices, in accordance with HS(G)47, must be used to verify and establish the actual position of mains, pipes, services and other apparatus on site before any mechanical plant is used. It is your responsibility to ensure that this information is provided to all persons (either direct labour or contractors) working for you on or near gas apparatus. The information included on this plan should not be referred to beyond a period of 28 days from the date of issue.

In case of an emergency call 0800 111 999

Dig Sites

Area:

Line:

LP Mains
MP Mains
IP Mains
LHP Mains

Valve
Depth of cover
Syphon

Diameter Change
Material Change
Out of Standard Service

Where an out-of-standard service is present please contact plant protection 0800 688 588 for further information.
Out-of-standard service symbology may be used to indicate one or more of the following:

- Identification of shallow services
- Identification of dual services
- Recording of non-perpendicular services

A perpendicular service/connection is laid in a straight line from the entry point at the property to the connection at the main – this includes a pipe that has a perpendicular connection and is not straight but does not deviate more than 1m off centre line.

Cadent
Your Gas Network

Crown Copyright © - This plan is reproduced from or based on the OS map by Cadent Gas Limited, with the sanction of the controller of HM Stationary Office. Crown Copyright Reserved. Ordnance Survey Licence number 100024886

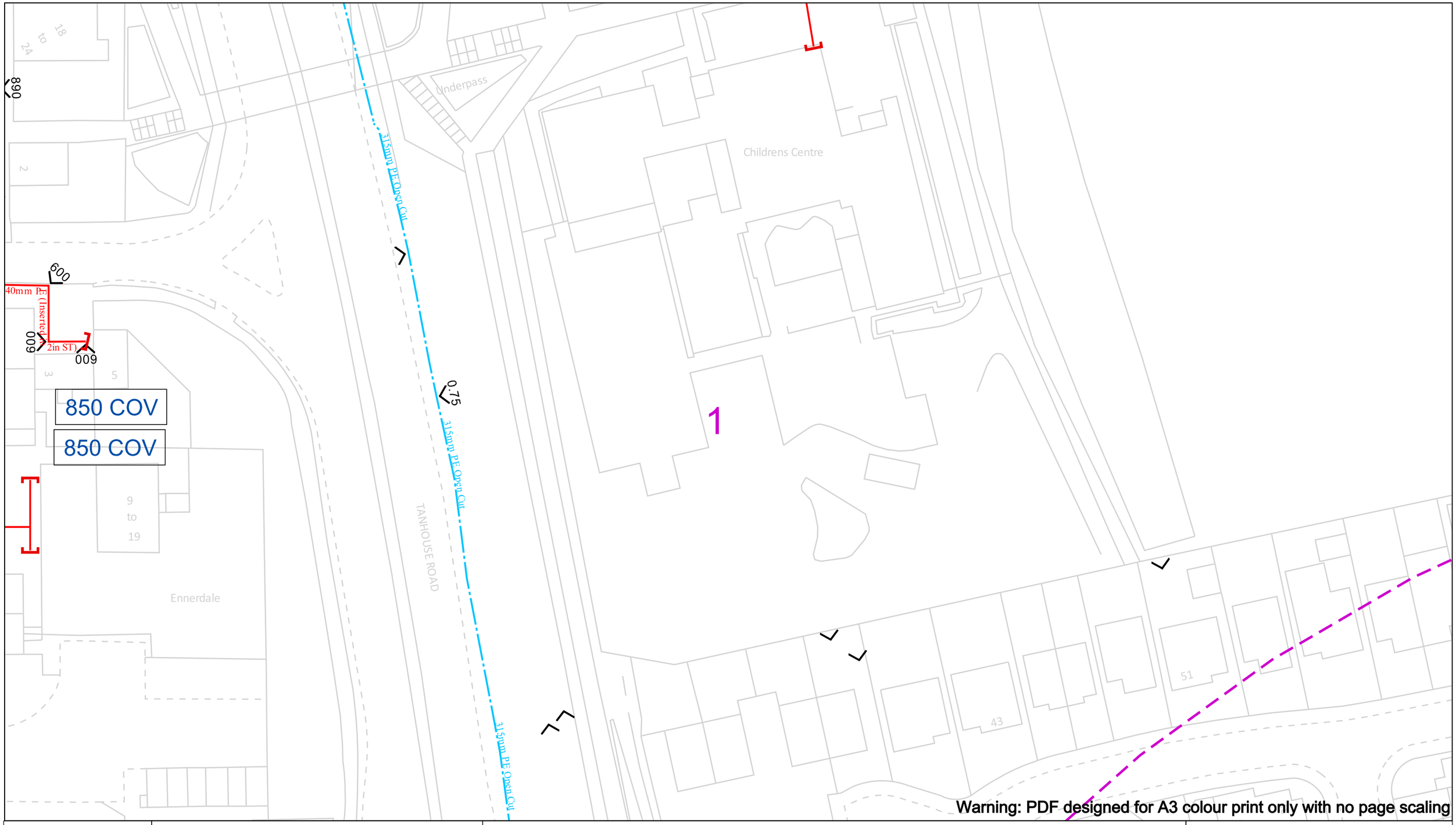

View extent: 200m, 115m

Date Requested: 03/03/2026
Job Reference: 40666450
Site Location: 350294 405611
Requested by:
Miss Jane Bateson
Your Scheme/Reference: Former Hope High School/Holland Park

Scale: 1:500 (When plotted at A3)

IMPORTANT NOTICES

This plan shows these pipes owned by Cadent Gas Limited in its role as a Licensed Gas Transporter (GT). Gas pipes owned by other GT's or otherwise privately owned may be present in this area. Information with regards to such pipes should be obtained from the relevant owners. The information shown on this plan is given without warranty, the accuracy thereof cannot be guaranteed. Service pipes, valves, syphons, stub connections etc. are not shown but their presence should be anticipated. No liability of any kind whatsoever is accepted by Cadent Gas Limited or their agents, servants or contractors for any errors or omission. Safe digging practices, in accordance with HS(G)47, must be used to verify and establish the actual position of mains, pipes, services and other apparatus on site before any mechanical plant is used. It is your responsibility to ensure that this information is provided to all persons (either direct labour or contractors) working for you on or near gas apparatus. The information included on this plan should not be referred to beyond a period of 28 days from the date of issue.

In case of an emergency call 0800 111 999

50m

Dig Sites

Area: Line:

LP Mains
MP Mains
IP Mains
LHP Mains

Valve
Depth of cover
Syphon

Diameter Change
Material Change
Out of Standard Service

Where an out-of-standard service is present please contact plant protection 0800 688 588 for further information.
Out-of-standard service symbology may be used to indicate one or more of the following:

- Identification of shallow services
- Identification of dual services
- Recording of non-perpendicular services

A perpendicular service/connection is laid in a straight line from the entry point at the property to the connection at the main – this includes a pipe that has a perpendicular connection and is not straight but does not deviate more than 1m off centre line.

Cadent
Your Gas Network

Crown Copyright © - This plan is reproduced from or based on the OS map by Cadent Gas Limited, with the sanction of the controller of HM Stationary Office. Crown Copyright Reserved. Ordnance Survey Licence number 100024886

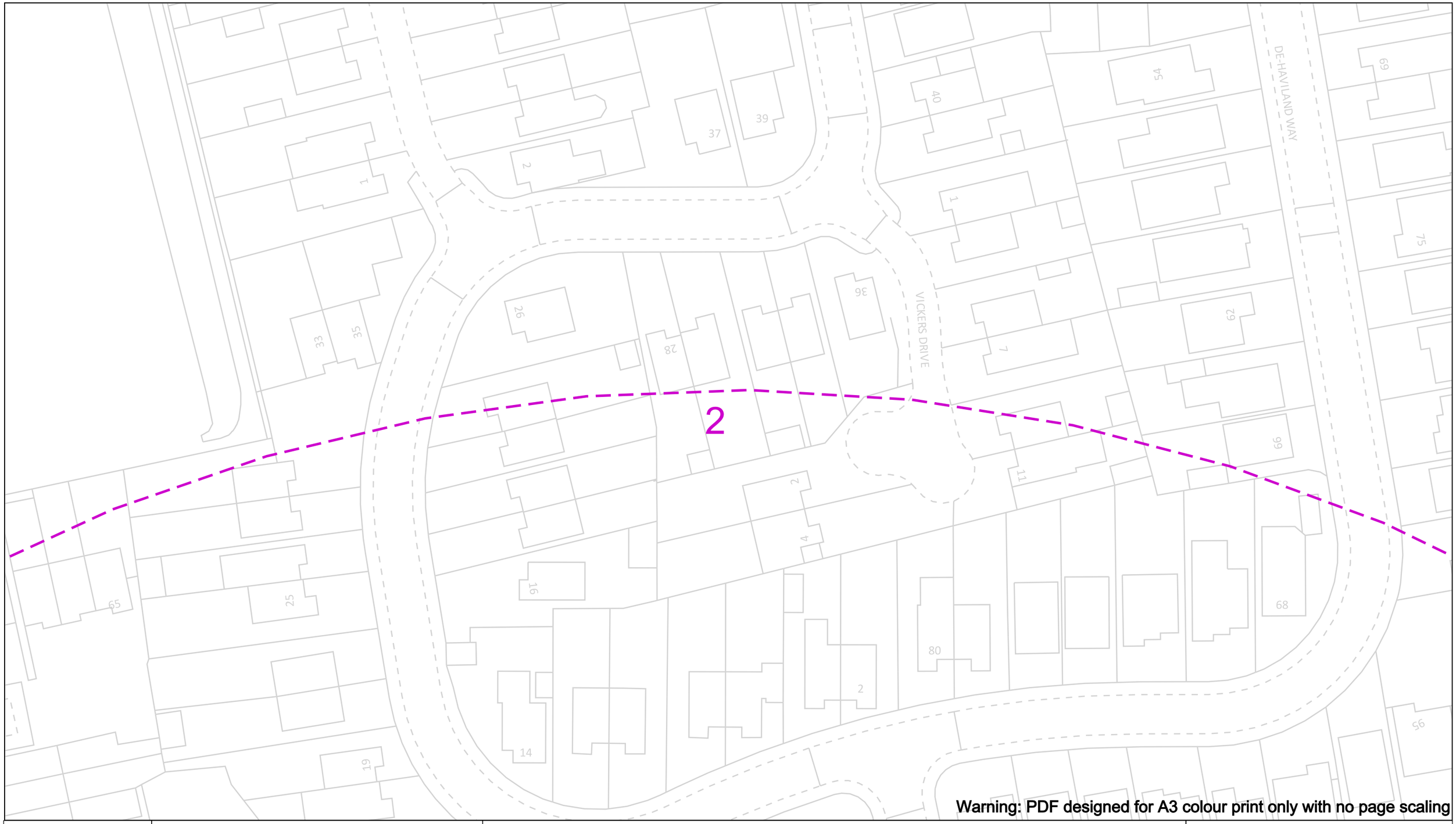

Warning: PDF designed for A3 colour print only with no page scaling

View extent: 200m, 115m

Date Requested: 03/03/2026
Job Reference: 40666450
Site Location: 350294 405611
Requested by:
Miss Jane Bateson
Your Scheme/Reference: Former Hope High School/Holland Park

Scale: 1:500 (When plotted at A3)

IMPORTANT NOTICES

This plan shows these pipes owned by Cadent Gas Limited in its role as a Licensed Gas Transporter (GT). Gas pipes owned by other GT's or otherwise privately owned may be present in this area. Information with regards to such pipes should be obtained from the relevant owners. The information shown on this plan is given without warranty, the accuracy thereof cannot be guaranteed. Service pipes, valves, syphons, stub connections etc. are not shown but their presence should be anticipated. No liability of any kind whatsoever is accepted by Cadent Gas Limited or their agents, servants or contractors for any errors or omission. Safe digging practices, in accordance with HS(G)47, must be used to verify and establish the actual position of mains, pipes, services and other apparatus on site before any mechanical plant is used. It is your responsibility to ensure that this information is provided to all persons (either direct labour or contractors) working for you on or near gas apparatus. The information included on this plan should not be referred to beyond a period of 28 days from the date of issue.

In case of an emergency call 0800 111 999

50m

Dig Sites

Area: Line:

LP Mains
MP Mains
IP Mains
LHP Mains

Valve
Depth of cover
Syphon

Diameter Change
Material Change
Out of Standard Service

Where an out-of-standard service is present please contact plant protection 0800 688 588 for further information.
Out-of-standard service symbology may be used to indicate one or more of the following:

- Identification of shallow services
- Identification of dual services
- Recording of non-perpendicular services

A perpendicular service/connection is laid in a straight line from the entry point at the property to the connection at the main – this includes a pipe that has a perpendicular connection and is not straight but does not deviate more than 1m off centre line.

Cadent
Your Gas Network

Crown Copyright © - This plan is reproduced from or based on the OS map by Cadent Gas Limited, with the sanction of the controller of HM Stationary Office. Crown Copyright Reserved. Ordnance Survey Licence number 100024886



Warning: PDF designed for A3 colour print only with no page scaling

View extent: 200m, 115m

Date Requested: 03/03/2026
Job Reference: 40666450
Site Location: 350294 405611
Requested by:
Miss Jane Bateson
Your Scheme/Reference: Former Hope High School/Holland Park

Scale: 1:500 (When plotted at A3)

IMPORTANT NOTICES

This plan shows these pipes owned by Cadent Gas Limited in its role as a Licensed Gas Transporter (GT). Gas pipes owned by other GT's or otherwise privately owned may be present in this area. Information with regards to such pipes should be obtained from the relevant owners. The information shown on this plan is given without warranty, the accuracy thereof cannot be guaranteed. Service pipes, valves, syphons, stub connections etc. are not shown but their presence should be anticipated. No liability of any kind whatsoever is accepted by Cadent Gas Limited or their agents, servants or contractors for any errors or omission. Safe digging practices, in accordance with HS(G)47, must be used to verify and establish the actual position of mains, pipes, services and other apparatus on site before any mechanical plant is used. It is your responsibility to ensure that this information is provided to all persons (either direct labour or contractors) working for you on or near gas apparatus. The information included on this plan should not be referred to beyond a period of 28 days from the date of issue.

In case of an emergency call 0800 111 999

50m

Dig Sites

Area: Line:

LP Mains
MP Mains
IP Mains
LHP Mains

Valve
Depth of cover
Syphon

Diameter Change
Material Change
Out of Standard Service

Where an out-of-standard service is present please contact plant protection 0800 688 588 for further information.
Out-of-standard service symbology may be used to indicate one or more of the following:

- Identification of shallow services
- Identification of dual services
- Recording of non-perpendicular services

A perpendicular service/connection is laid in a straight line from the entry point at the property to the connection at the main – this includes a pipe that has a perpendicular connection and is not straight but does not deviate more than 1m off centre line.

Cadent
Your Gas Network

Crown Copyright © - This plan is reproduced from or based on the OS map by Cadent Gas Limited, with the sanction of the controller of HM Stationary Office. Crown Copyright Reserved. Ordnance Survey Licence number 100024886

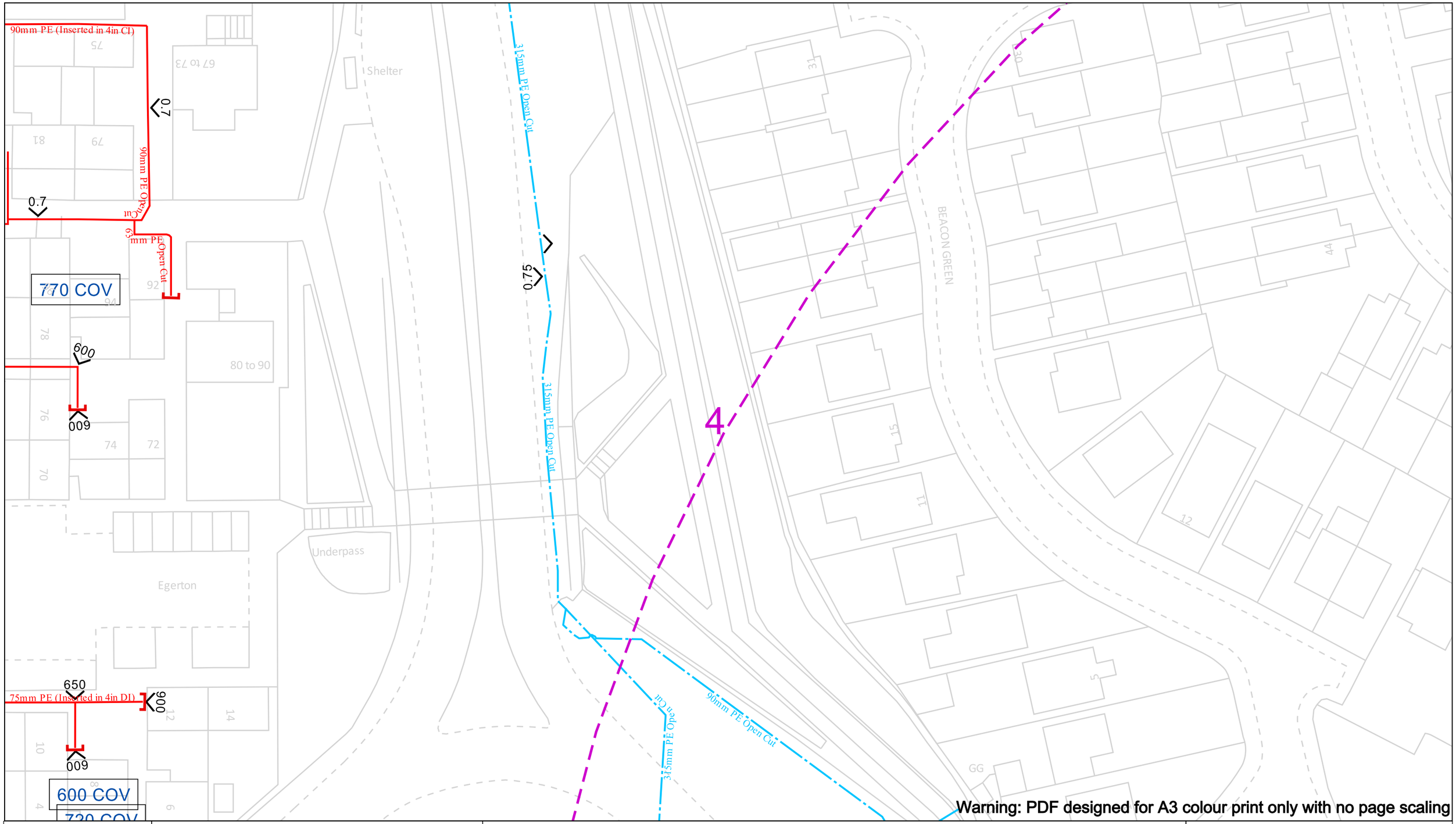

Warning: PDF designed for A3 colour print only with no page scaling

View extent: 200m, 115m

Date Requested: 03/03/2026
Job Reference: 40666450
Site Location: 350294 405611
Requested by:
Miss Jane Bateson
Your Scheme/Reference: Former Hope High School/Holland Park

Scale: 1:500 (When plotted at A3)

IMPORTANT NOTICES

This plan shows these pipes owned by Cadent Gas Limited in its role as a Licensed Gas Transporter (GT). Gas pipes owned by other GT's or otherwise privately owned may be present in this area. Information with regards to such pipes should be obtained from the relevant owners. The information shown on this plan is given without warranty, the accuracy thereof cannot be guaranteed. Service pipes, valves, syphons, stub connections etc. are not shown but their presence should be anticipated. No liability of any kind whatsoever is accepted by Cadent Gas Limited or their agents, servants or contractors for any errors or omission. Safe digging practices, in accordance with HS(G)47, must be used to verify and establish the actual position of mains, pipes, services and other apparatus on site before any mechanical plant is used. It is your responsibility to ensure that this information is provided to all persons (either direct labour or contractors) working for you on or near gas apparatus. The information included on this plan should not be referred to beyond a period of 28 days from the date of issue.

In case of an emergency call 0800 111 999

50m

Dig Sites

Area: Line:

LP Mains
MP Mains
IP Mains
LHP Mains

Valve
Depth of cover
Syphon

Diameter Change
Material Change
Out of Standard Service

Where an out-of-standard service is present please contact plant protection 0800 688 588 for further information.
Out-of-standard service symbology may be used to indicate one or more of the following:

- Identification of shallow services
- Identification of dual services
- Recording of non-perpendicular services

A perpendicular service/connection is laid in a straight line from the entry point at the property to the connection at the main – this includes a pipe that has a perpendicular connection and is not straight but does not deviate more than 1m off centre line.

Cadent
Your Gas Network

Crown Copyright © - This plan is reproduced from or based on the OS map by Cadent Gas Limited, with the sanction of the controller of HM Stationary Office. Crown Copyright Reserved. Ordnance Survey Licence number 100024886

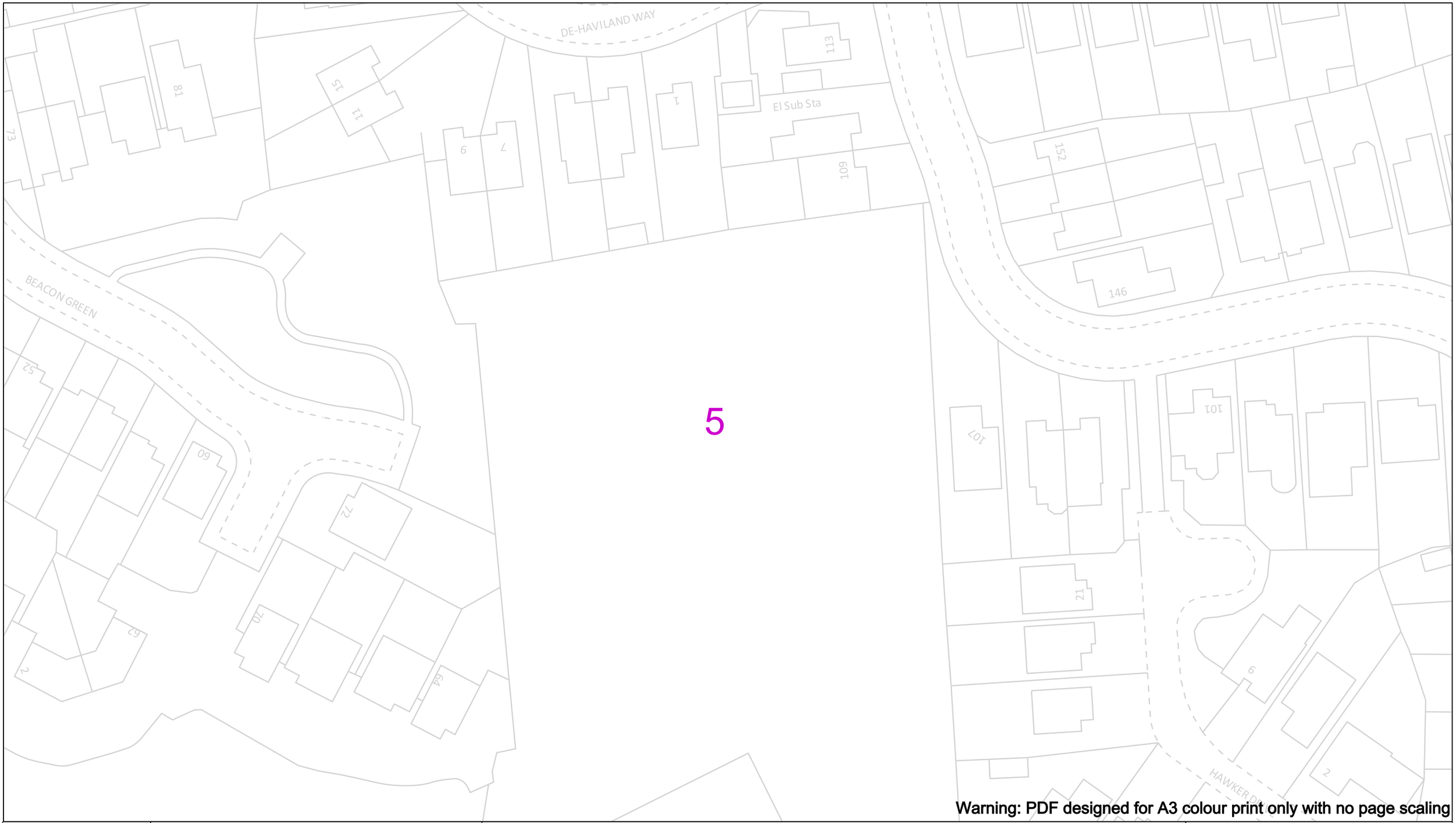

Warning: PDF designed for A3 colour print only with no page scaling

View extent: 200m, 115m

Date Requested: 03/03/2026
Job Reference: 40666450
Site Location: 350294 405611
Requested by:
Miss Jane Bateson
Your Scheme/Reference: Former Hope High School/Holland Park

Scale: 1:500 (When plotted at A3)

IMPORTANT NOTICES

This plan shows these pipes owned by Cadent Gas Limited in its role as a Licensed Gas Transporter (GT). Gas pipes owned by other GT's or otherwise privately owned may be present in this area. Information with regards to such pipes should be obtained from the relevant owners. The information shown on this plan is given without warranty, the accuracy thereof cannot be guaranteed. Service pipes, valves, syphons, stub connections etc. are not shown but their presence should be anticipated. No liability of any kind whatsoever is accepted by Cadent Gas Limited or their agents, servants or contractors for any errors or omission. Safe digging practices, in accordance with HS(G)47, must be used to verify and establish the actual position of mains, pipes, services and other apparatus on site before any mechanical plant is used. It is your responsibility to ensure that this information is provided to all persons (either direct labour or contractors) working for you on or near gas apparatus. The information included on this plan should not be referred to beyond a period of 28 days from the date of issue.

In case of an emergency call 0800 111 999

50m

Dig Sites

Area:

Line:

LP Mains
MP Mains
IP Mains
LHP Mains

Valve
Depth of cover
Syphon

Diameter Change
Material Change
Out of Standard Service

Where an out-of-standard service is present please contact plant protection 0800 688 588 for further information.
Out-of-standard service symbology may be used to indicate one or more of the following:

- Identification of shallow services
- Identification of dual services
- Recording of non-perpendicular services

A perpendicular service/connection is laid in a straight line from the entry point at the property to the connection at the main – this includes a pipe that has a perpendicular connection and is not straight but does not deviate more than 1m off centre line.

Cadent
Your Gas Network

Crown Copyright © - This plan is reproduced from or based on the OS map by Cadent Gas Limited, with the sanction of the controller of HM Stationary Office. Crown Copyright Reserved. Ordnance Survey Licence number 100024886

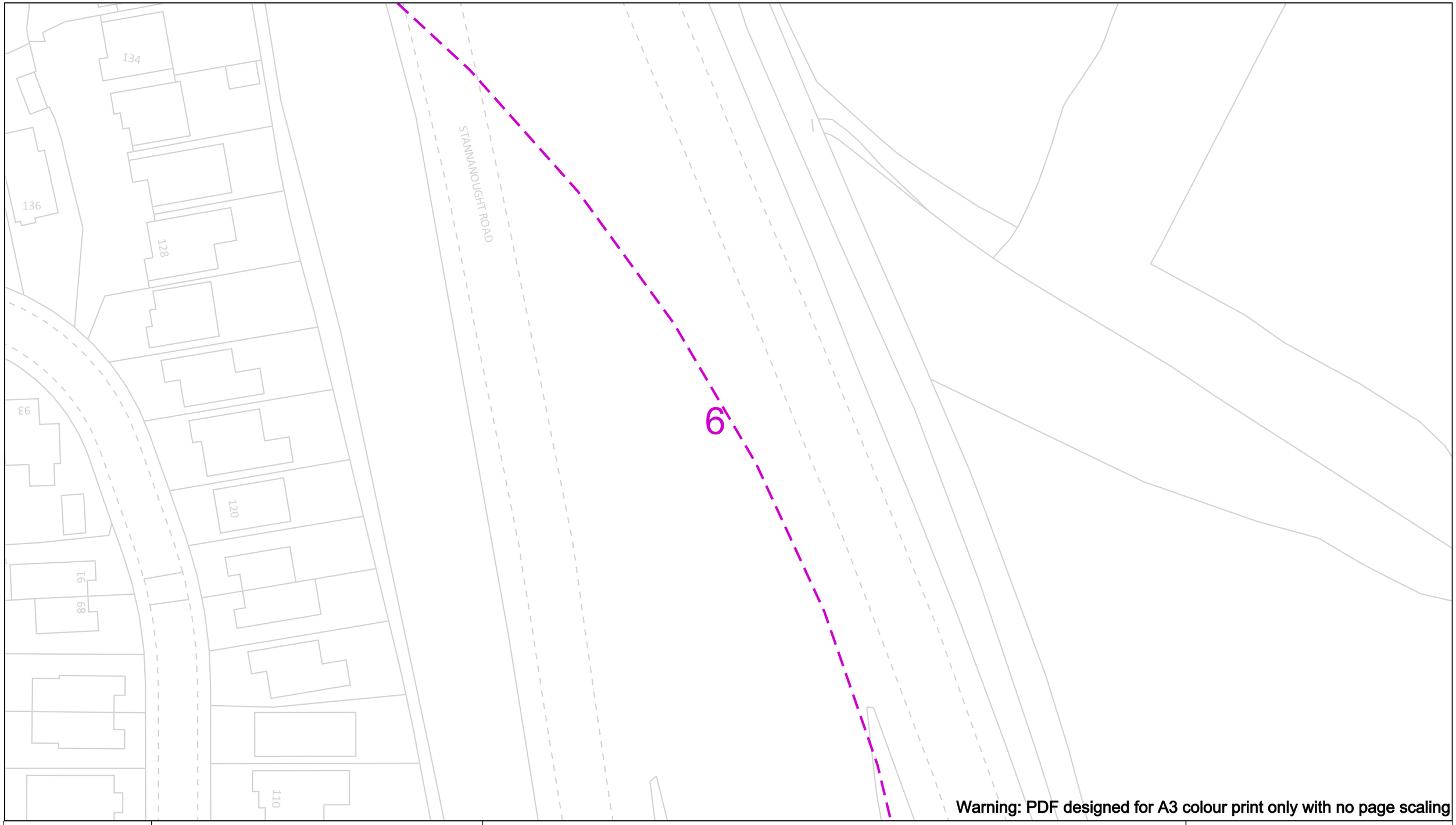

Warning: PDF designed for A3 colour print only with no page scaling

View extent: 200m, 115m

Date Requested: 03/03/2026
Job Reference: 40666450
Site Location: 350294 405611
Requested by:
Miss Jane Bateson
Your Scheme/Reference: Former Hope High School/Holland Park

Scale: 1:500 (When plotted at A3)

IMPORTANT NOTICES

This plan shows these pipes owned by Cadent Gas Limited in its role as a Licensed Gas Transporter (GT). Gas pipes owned by other GT's or otherwise privately owned may be present in this area. Information with regards to such pipes should be obtained from the relevant owners. The information shown on this plan is given without warranty, the accuracy thereof cannot be guaranteed. Service pipes, valves, syphons, stub connections etc. are not shown but their presence should be anticipated. No liability of any kind whatsoever is accepted by Cadent Gas Limited or their agents, servants or contractors for any errors or omission. Safe digging practices, in accordance with HS(G)47, must be used to verify and establish the actual position of mains, pipes, services and other apparatus on site before any mechanical plant is used. It is your responsibility to ensure that this information is provided to all persons (either direct labour or contractors) working for you on or near gas apparatus. The information included on this plan should not be referred to beyond a period of 28 days from the date of issue.

In case of an emergency call 0800 111 999

50m

Dig Sites

Area: Line:

LP Mains
MP Mains
IP Mains
LHP Mains

Valve
Depth of cover
Syphon

Diameter Change
Material Change
Out of Standard Service

Where an out-of-standard service is present please contact plant protection 0800 688 588 for further information.
Out-of-standard service symbology may be used to indicate one or more of the following:

- Identification of shallow services
- Identification of dual services
- Recording of non-perpendicular services

A perpendicular service/connection is laid in a straight line from the entry point at the property to the connection at the main – this includes a pipe that has a perpendicular connection and is not straight but does not deviate more than 1m off centre line.

Cadent
Your Gas Network

Crown Copyright © - This plan is reproduced from or based on the OS map by Cadent Gas Limited, with the sanction of the controller of HM Stationary Office. Crown Copyright Reserved. Ordnance Survey Licence number 100024886

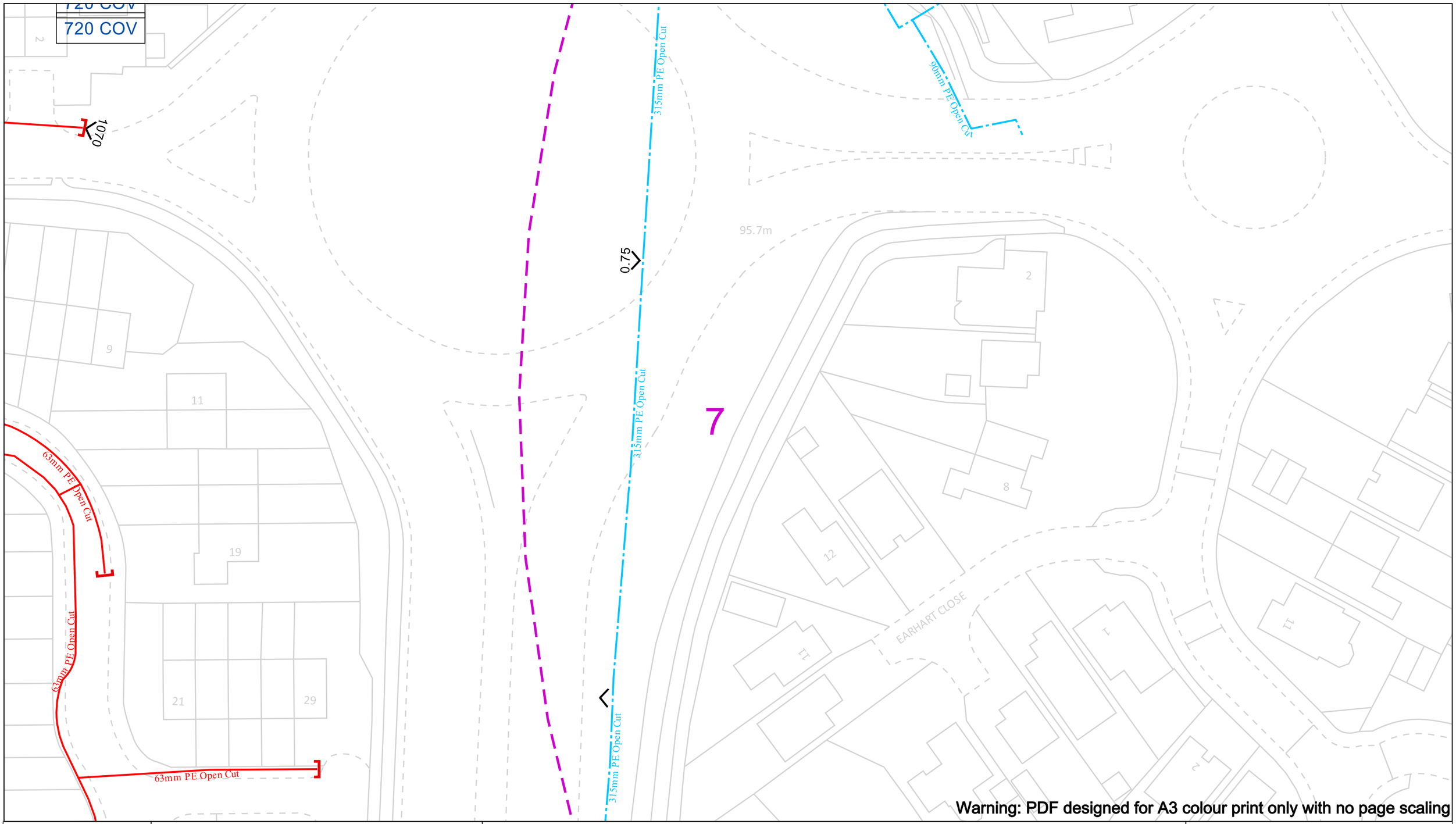

Warning: PDF designed for A3 colour print only with no page scaling

View extent: 200m, 115m

Date Requested: 03/03/2026
Job Reference: 40666450
Site Location: 350294 405611
Requested by:
Miss Jane Bateson
Your Scheme/Reference: Former Hope High School/Holland Park

Scale: 1:500 (When plotted at A3)

IMPORTANT NOTICES

This plan shows these pipes owned by Cadent Gas Limited in its role as a Licensed Gas Transporter (GT). Gas pipes owned by other GT's or otherwise privately owned may be present in this area. Information with regards to such pipes should be obtained from the relevant owners. The information shown on this plan is given without warranty, the accuracy thereof cannot be guaranteed. Service pipes, valves, syphons, stub connections etc. are not shown but their presence should be anticipated. No liability of any kind whatsoever is accepted by Cadent Gas Limited or their agents, servants or contractors for any errors or omission. Safe digging practices, in accordance with HS(G)47, must be used to verify and establish the actual position of mains, pipes, services and other apparatus on site before any mechanical plant is used. It is your responsibility to ensure that this information is provided to all persons (either direct labour or contractors) working for you on or near gas apparatus. The information included on this plan should not be referred to beyond a period of 28 days from the date of issue.

In case of an emergency call 0800 111 999

50m

Dig Sites

Area:

Line:

LP Mains
MP Mains
IP Mains
LHP Mains

Valve
Depth of cover
Syphon

Diameter Change
Material Change
Out of Standard Service

Where an out-of-standard service is present please contact plant protection 0800 688 588 for further information.
Out-of-standard service symbology may be used to indicate one or more of the following:

- Identification of shallow services
- Identification of dual services
- Recording of non-perpendicular services

A perpendicular service/connection is laid in a straight line from the entry point at the property to the connection at the main – this includes a pipe that has a perpendicular connection and is not straight but does not deviate more than 1m off centre line.

Cadent
Your Gas Network

Crown Copyright © - This plan is reproduced from or based on the OS map by Cadent Gas Limited, with the sanction of the controller of HM Stationary Office. Crown Copyright Reserved. Ordnance Survey Licence number 100024886

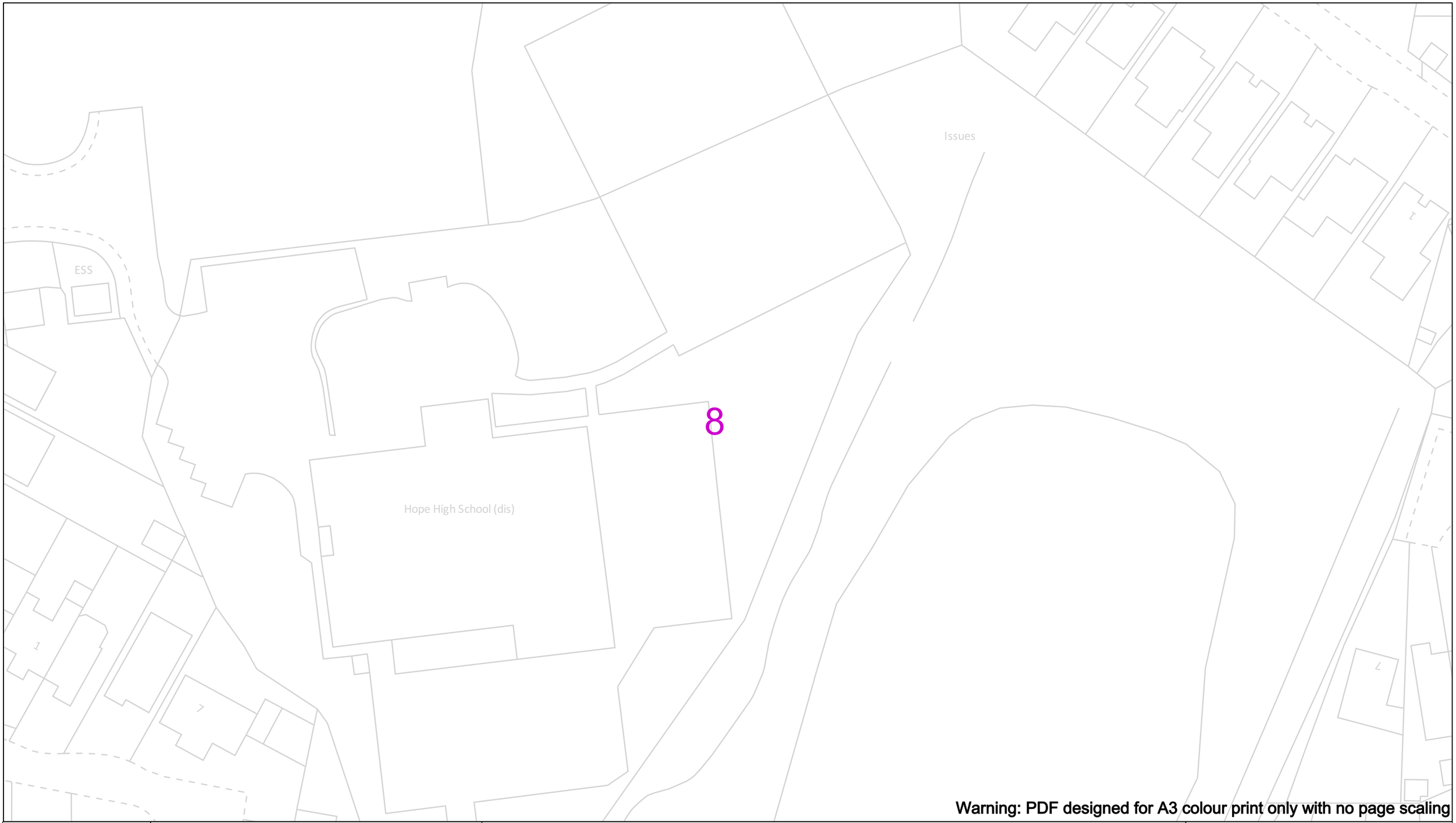

Warning: PDF designed for A3 colour print only with no page scaling

View extent: 200m, 115m

Date Requested: 03/03/2026
Job Reference: 40666450
Site Location: 350294 405611
Requested by:
Miss Jane Bateson
Your Scheme/Reference: Former Hope High School/Holland Park

Scale: 1:500 (When plotted at A3)

IMPORTANT NOTICES

This plan shows these pipes owned by Cadent Gas Limited in its role as a Licensed Gas Transporter (GT). Gas pipes owned by other GT's or otherwise privately owned may be present in this area. Information with regards to such pipes should be obtained from the relevant owners. The information shown on this plan is given without warranty, the accuracy thereof cannot be guaranteed. Service pipes, valves, syphons, stub connections etc. are not shown but their presence should be anticipated. No liability of any kind whatsoever is accepted by Cadent Gas Limited or their agents, servants or contractors for any errors or omission. Safe digging practices, in accordance with HS(G)47, must be used to verify and establish the actual position of mains, pipes, services and other apparatus on site before any mechanical plant is used. It is your responsibility to ensure that this information is provided to all persons (either direct labour or contractors) working for you on or near gas apparatus. The information included on this plan should not be referred to beyond a period of 28 days from the date of issue.

In case of an emergency call 0800 111 999

50m

Dig Sites

Area: Line:

LP Mains
MP Mains
IP Mains
LHP Mains

Valve
Depth of cover
Syphon

Diameter Change
Material Change
Out of Standard Service

Where an out-of-standard service is present please contact plant protection 0800 688 588 for further information.
Out-of-standard service symbology may be used to indicate one or more of the following:

- Identification of shallow services
- Identification of dual services
- Recording of non-perpendicular services

A perpendicular service/connection is laid in a straight line from the entry point at the property to the connection at the main – this includes a pipe that has a perpendicular connection and is not straight but does not deviate more than 1m off centre line.

Cadent
Your Gas Network

Crown Copyright © - This plan is reproduced from or based on the OS map by Cadent Gas Limited, with the sanction of the controller of HM Stationary Office. Crown Copyright Reserved. Ordnance Survey Licence number 100024886

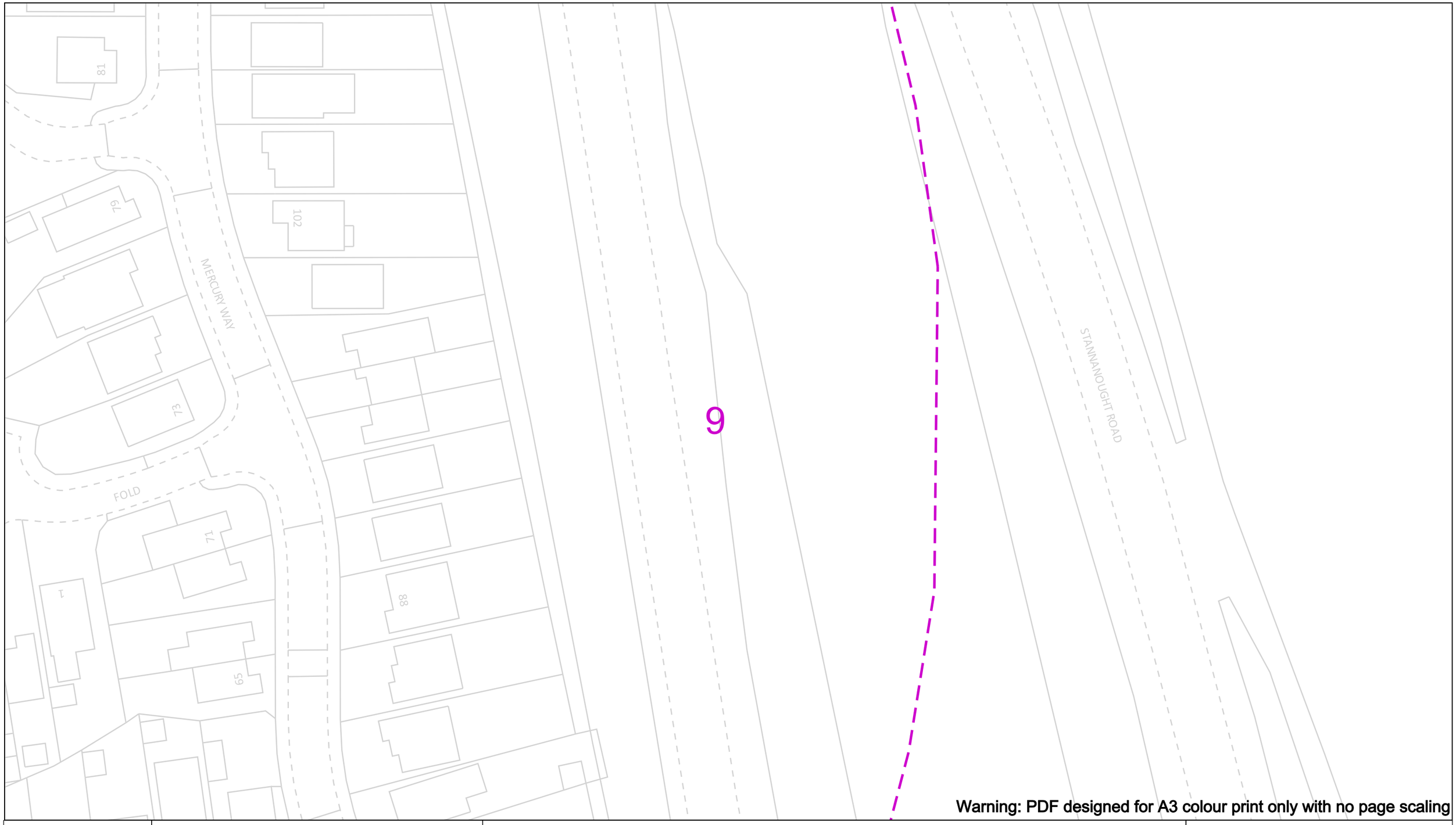

Warning: PDF designed for A3 colour print only with no page scaling

View extent: 200m, 115m

Date Requested: 03/03/2026
Job Reference: 40666450
Site Location: 350294 405611
Requested by:
Miss Jane Bateson
Your Scheme/Reference: Former Hope High School/Holland Park

Scale: 1:500 (When plotted at A3)

IMPORTANT NOTICES

This plan shows these pipes owned by Cadent Gas Limited in its role as a Licensed Gas Transporter (GT). Gas pipes owned by other GT's or otherwise privately owned may be present in this area. Information with regards to such pipes should be obtained from the relevant owners. The information shown on this plan is given without warranty, the accuracy thereof cannot be guaranteed. Service pipes, valves, syphons, stub connections etc. are not shown but their presence should be anticipated. No liability of any kind whatsoever is accepted by Cadent Gas Limited or their agents, servants or contractors for any errors or omission. Safe digging practices, in accordance with HS(G)47, must be used to verify and establish the actual position of mains, pipes, services and other apparatus on site before any mechanical plant is used. It is your responsibility to ensure that this information is provided to all persons (either direct labour or contractors) working for you on or near gas apparatus. The information included on this plan should not be referred to beyond a period of 28 days from the date of issue.

In case of an emergency call 0800 111 999

50m

Dig Sites

Area: Line:

LP Mains
MP Mains
IP Mains
LHP Mains

Valve
Depth of cover
Syphon

Diameter Change
Material Change
Out of Standard Service

Where an out-of-standard service is present please contact plant protection 0800 688 588 for further information.
Out-of-standard service symbology may be used to indicate one or more of the following:

- Identification of shallow services
- Identification of dual services
- Recording of non-perpendicular services

A perpendicular service/connection is laid in a straight line from the entry point at the property to the connection at the main – this includes a pipe that has a perpendicular connection and is not straight but does not deviate more than 1m off centre line.

Cadent
Your Gas Network

Crown Copyright © - This plan is reproduced from or based on the OS map by Cadent Gas Limited, with the sanction of the controller of HM Stationary Office. Crown Copyright Reserved. Ordnance Survey Licence number 100024886

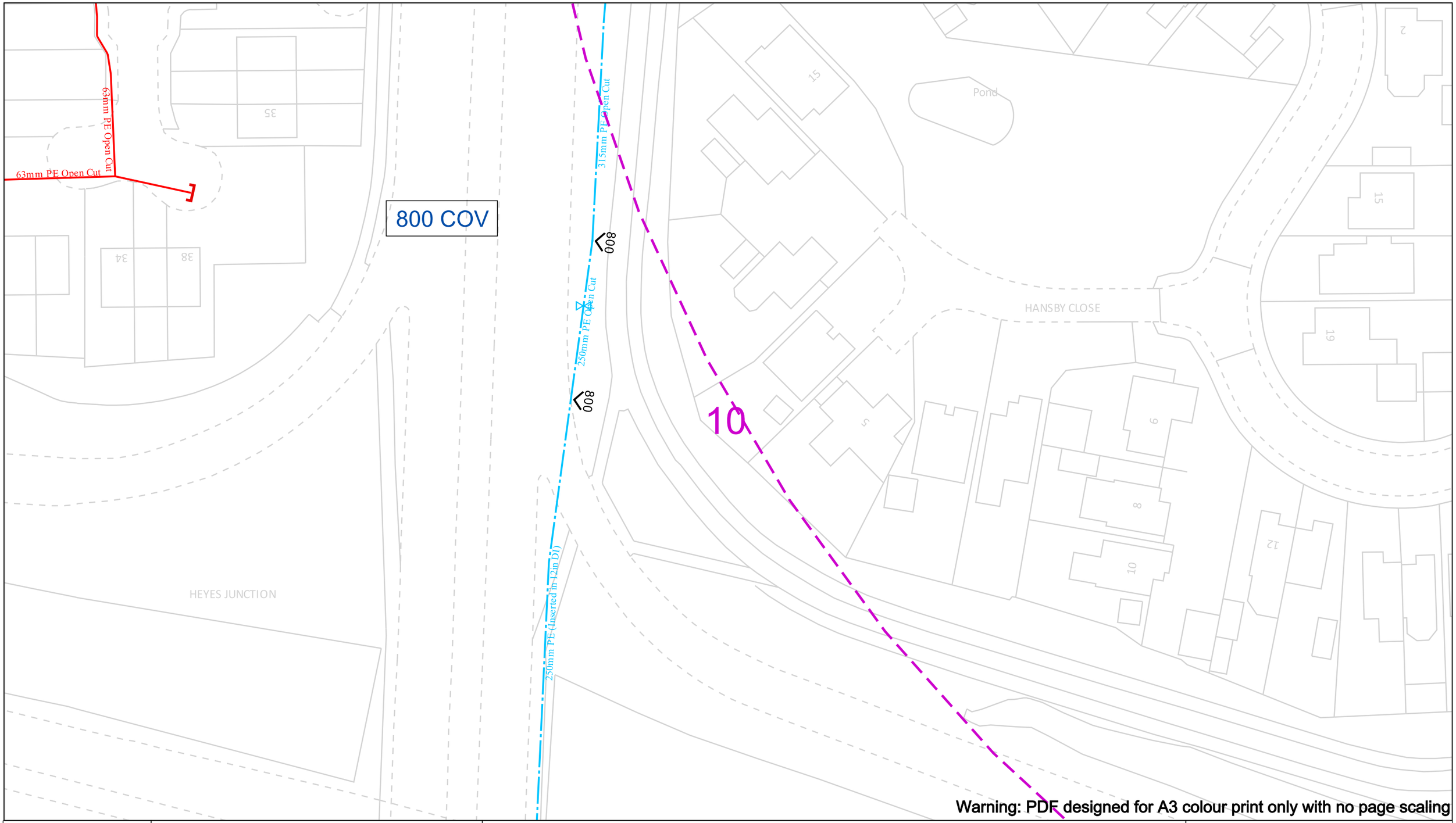

Warning: PDF designed for A3 colour print only with no page scaling

View extent: 200m, 115m

Date Requested: 03/03/2026
Job Reference: 40666450
Site Location: 350294 405611
Requested by:
Miss Jane Bateson
Your Scheme/Reference: Former Hope High School/Holland Park

Scale: 1:500 (When plotted at A3)

IMPORTANT NOTICES

This plan shows these pipes owned by Cadent Gas Limited in its role as a Licensed Gas Transporter (GT). Gas pipes owned by other GT's or otherwise privately owned may be present in this area. Information with regards to such pipes should be obtained from the relevant owners. The information shown on this plan is given without warranty, the accuracy thereof cannot be guaranteed. Service pipes, valves, syphons, stub connections etc. are not shown but their presence should be anticipated. No liability of any kind whatsoever is accepted by Cadent Gas Limited or their agents, servants or contractors for any errors or omission. Safe digging practices, in accordance with HS(G)47, must be used to verify and establish the actual position of mains, pipes, services and other apparatus on site before any mechanical plant is used. It is your responsibility to ensure that this information is provided to all persons (either direct labour or contractors) working for you on or near gas apparatus. The information included on this plan should not be referred to beyond a period of 28 days from the date of issue.

In case of an emergency call 0800 111 999

50m

Dig Sites

Area:

Line:

LP Mains
MP Mains
IP Mains
LHP Mains

Valve
Depth of cover
Syphon

Diameter Change
Material Change
Out of Standard Service

Where an out-of-standard service is present please contact plant protection 0800 688 588 for further information.
Out-of-standard service symbology may be used to indicate one or more of the following:

- Identification of shallow services
- Identification of dual services
- Recording of non-perpendicular services

A perpendicular service/connection is laid in a straight line from the entry point at the property to the connection at the main – this includes a pipe that has a perpendicular connection and is not straight but does not deviate more than 1m off centre line.

Cadent
Your Gas Network

Crown Copyright © - This plan is reproduced from or based on the OS map by Cadent Gas Limited, with the sanction of the controller of HM Stationary Office. Crown Copyright Reserved. Ordnance Survey Licence number 100024886

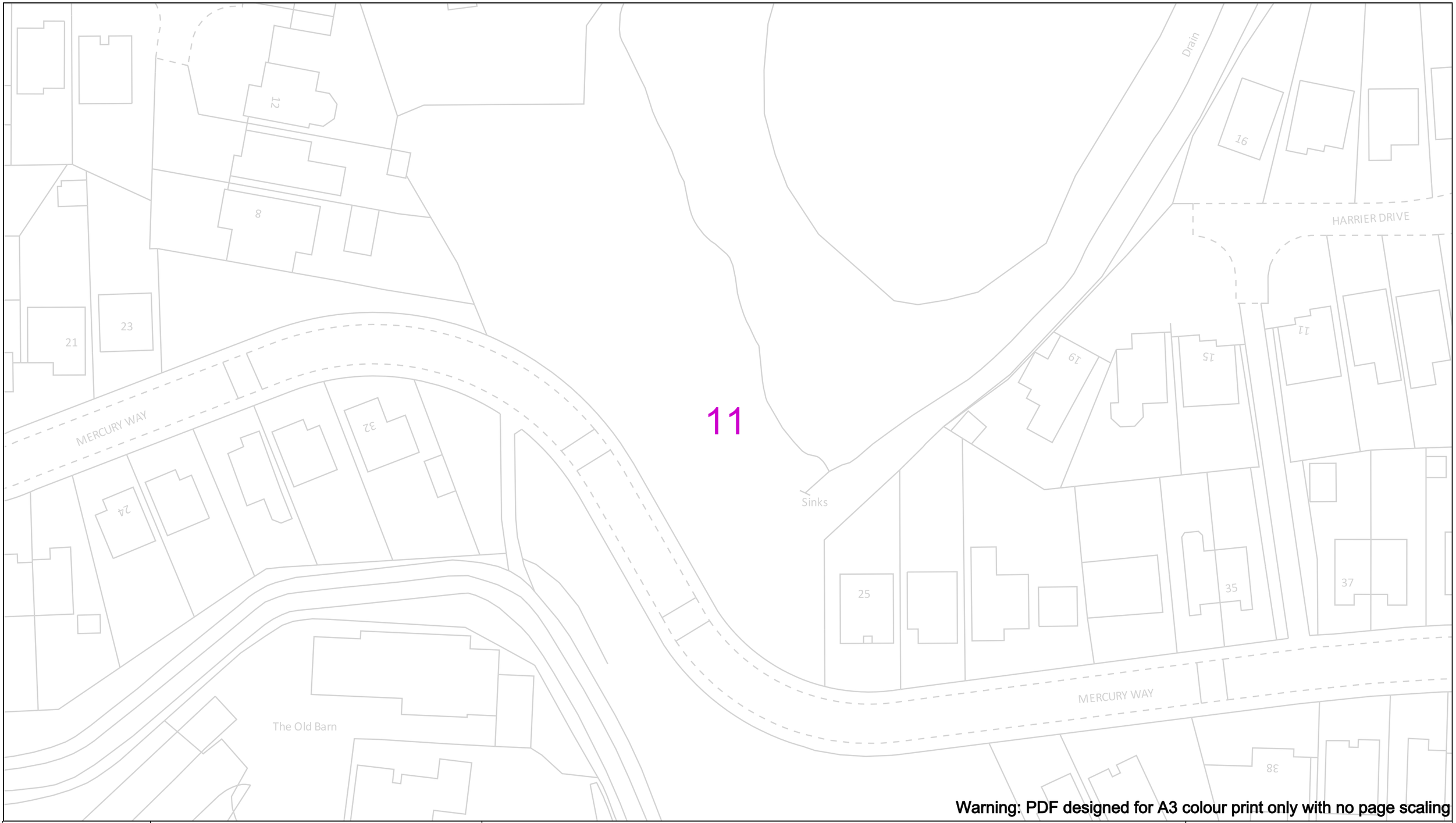

Warning: PDF designed for A3 colour print only with no page scaling

View extent: 200m, 115m

Date Requested: 03/03/2026
Job Reference: 40666450
Site Location: 350294 405611
Requested by:
Miss Jane Bateson
Your Scheme/Reference: Former Hope High School/Holland Park

Scale: 1:500 (When plotted at A3)

IMPORTANT NOTICES

This plan shows these pipes owned by Cadent Gas Limited in its role as a Licensed Gas Transporter (GT). Gas pipes owned by other GT's or otherwise privately owned may be present in this area. Information with regards to such pipes should be obtained from the relevant owners. The information shown on this plan is given without warranty, the accuracy thereof cannot be guaranteed. Service pipes, valves, syphons, stub connections etc. are not shown but their presence should be anticipated. No liability of any kind whatsoever is accepted by Cadent Gas Limited or their agents, servants or contractors for any errors or omission. Safe digging practices, in accordance with HS(G)47, must be used to verify and establish the actual position of mains, pipes, services and other apparatus on site before any mechanical plant is used. It is your responsibility to ensure that this information is provided to all persons (either direct labour or contractors) working for you on or near gas apparatus. The information included on this plan should not be referred to beyond a period of 28 days from the date of issue.

In case of an emergency call 0800 111 999

50m

Dig Sites

Area: Line:

LP Mains
MP Mains
IP Mains
LHP Mains

Valve
Depth of cover
Syphon

Diameter Change
Material Change
Out of Standard Service

Where an out-of-standard service is present please contact plant protection 0800 688 588 for further information.
Out-of-standard service symbology may be used to indicate one or more of the following:

- Identification of shallow services
- Identification of dual services
- Recording of non-perpendicular services

A perpendicular service/connection is laid in a straight line from the entry point at the property to the connection at the main – this includes a pipe that has a perpendicular connection and is not straight but does not deviate more than 1m off centre line.

Cadent
Your Gas Network

Crown Copyright © - This plan is reproduced from or based on the OS map by Cadent Gas Limited, with the sanction of the controller of HM Stationary Office. Crown Copyright Reserved. Ordnance Survey Licence number 100024886

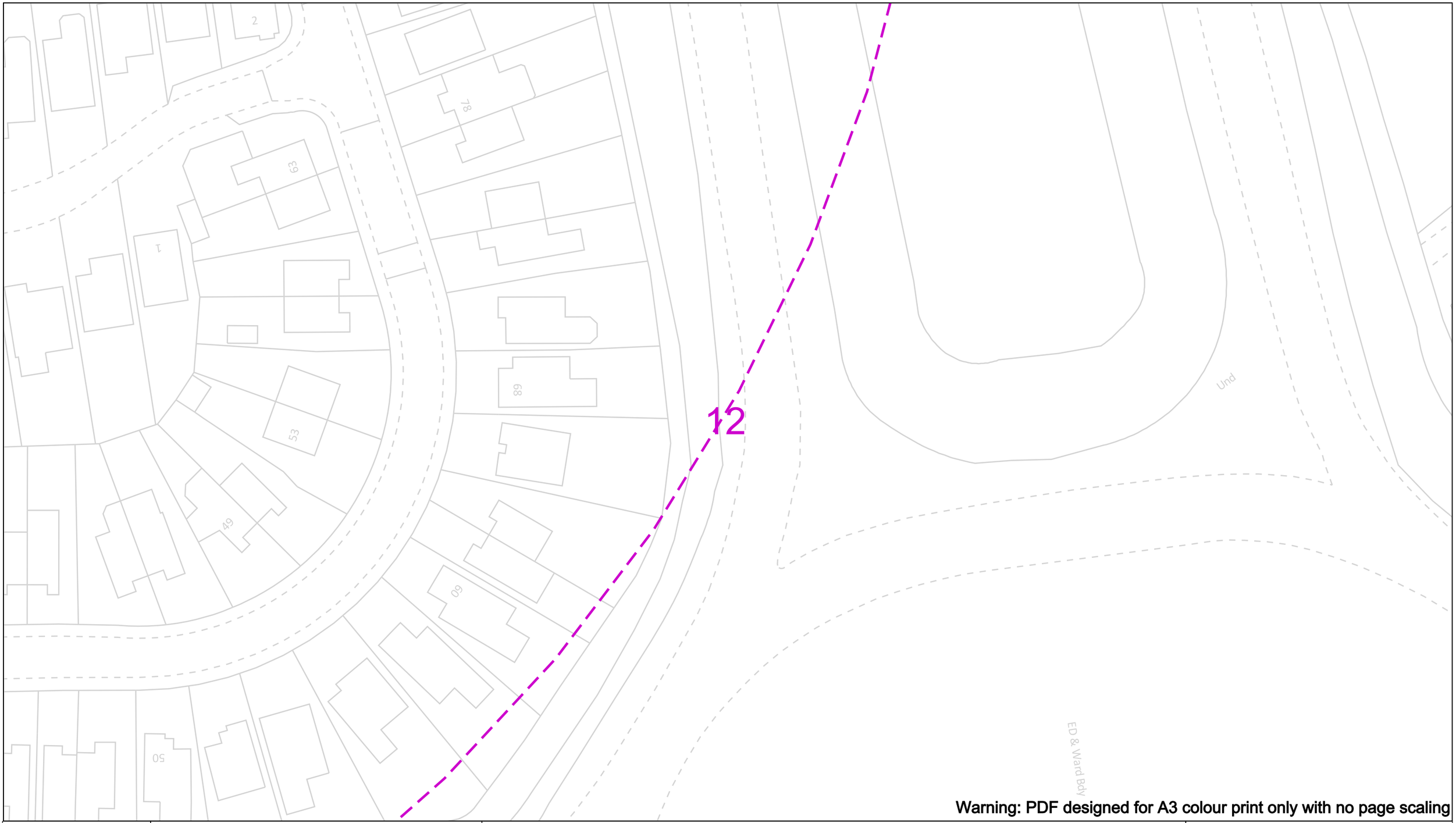

Warning: PDF designed for A3 colour print only with no page scaling

View extent: 200m, 115m

Date Requested: 03/03/2026
Job Reference: 40666450
Site Location: 350294 405611
Requested by:
Miss Jane Bateson
Your Scheme/Reference: Former Hope High School/Holland Park

Scale: 1:500 (When plotted at A3)

IMPORTANT NOTICES

This plan shows these pipes owned by Cadent Gas Limited in its role as a Licensed Gas Transporter (GT). Gas pipes owned by other GT's or otherwise privately owned may be present in this area. Information with regards to such pipes should be obtained from the relevant owners. The information shown on this plan is given without warranty, the accuracy thereof cannot be guaranteed. Service pipes, valves, syphons, stub connections etc. are not shown but their presence should be anticipated. No liability of any kind whatsoever is accepted by Cadent Gas Limited or their agents, servants or contractors for any errors or omission. Safe digging practices, in accordance with HS(G)47, must be used to verify and establish the actual position of mains, pipes, services and other apparatus on site before any mechanical plant is used. It is your responsibility to ensure that this information is provided to all persons (either direct labour or contractors) working for you on or near gas apparatus. The information included on this plan should not be referred to beyond a period of 28 days from the date of issue.

In case of an emergency call 0800 111 999

50m

Dig Sites

Area: Line:

LP Mains
MP Mains
IP Mains
LHP Mains

Valve
Depth of cover
Syphon

Diameter Change
Material Change
Out of Standard Service

Where an out-of-standard service is present please contact plant protection 0800 688 588 for further information.
Out-of-standard service symbology may be used to indicate one or more of the following:

- Identification of shallow services
- Identification of dual services
- Recording of non-perpendicular services

A perpendicular service/connection is laid in a straight line from the entry point at the property to the connection at the main – this includes a pipe that has a perpendicular connection and is not straight but does not deviate more than 1m off centre line.

Cadent
Your Gas Network

Crown Copyright © - This plan is reproduced from or based on the OS map by Cadent Gas Limited, with the sanction of the controller of HM Stationary Office. Crown Copyright Reserved. Ordnance Survey Licence number 100024886

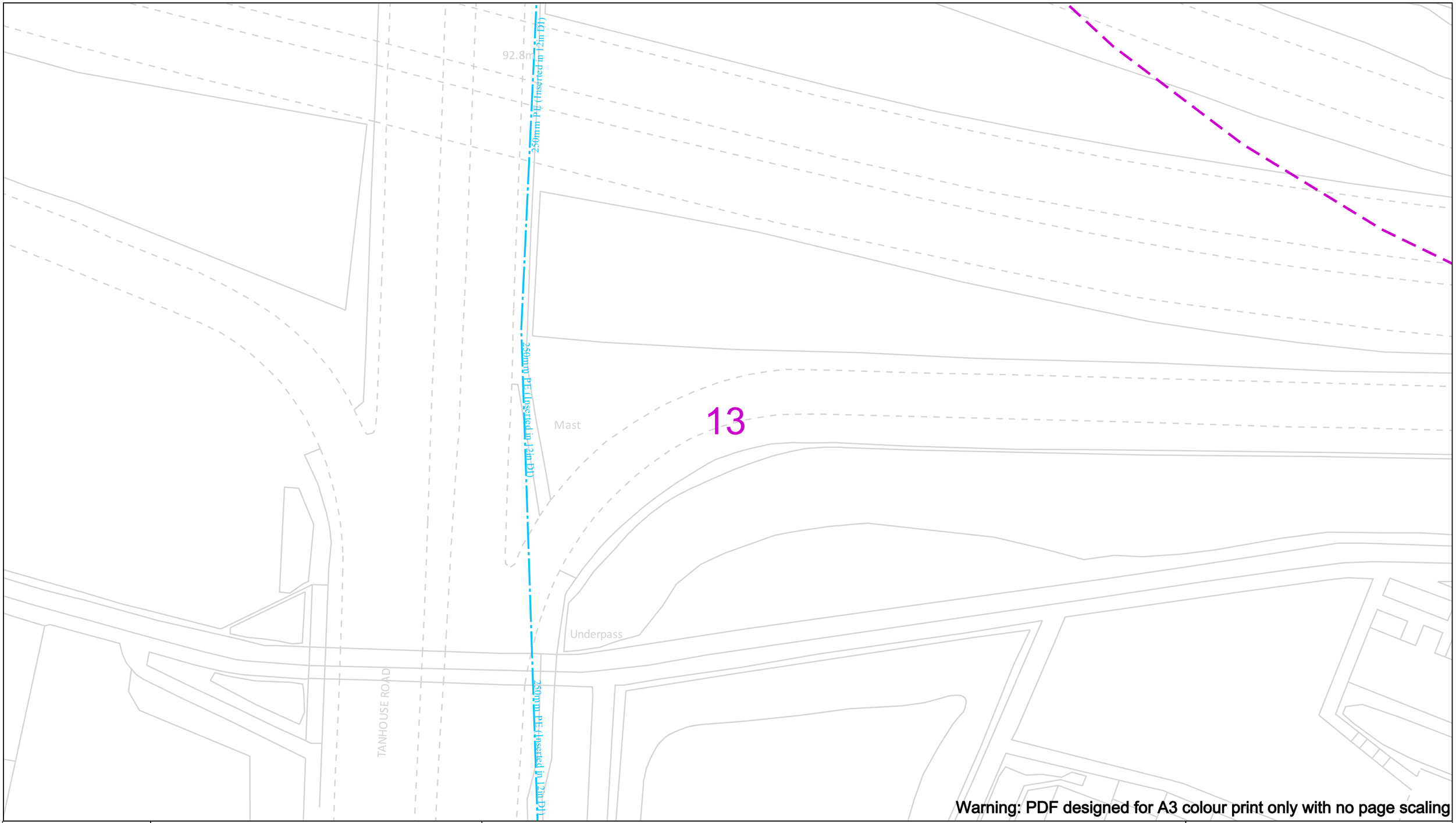

Warning: PDF designed for A3 colour print only with no page scaling

View extent: 200m, 115m

Date Requested: 03/03/2026
Job Reference: 40666450
Site Location: 350294 405611
Requested by:
Miss Jane Bateson
Your Scheme/Reference: Former Hope High School/Holland Park

Scale: 1:500 (When plotted at A3)

IMPORTANT NOTICES

This plan shows these pipes owned by Cadent Gas Limited in its role as a Licensed Gas Transporter (GT). Gas pipes owned by other GT's or otherwise privately owned may be present in this area. Information with regards to such pipes should be obtained from the relevant owners. The information shown on this plan is given without warranty, the accuracy thereof cannot be guaranteed. Service pipes, valves, syphons, stub connections etc. are not shown but their presence should be anticipated. No liability of any kind whatsoever is accepted by Cadent Gas Limited or their agents, servants or contractors for any errors or omission. Safe digging practices, in accordance with HS(G)47, must be used to verify and establish the actual position of mains, pipes, services and other apparatus on site before any mechanical plant is used. It is your responsibility to ensure that this information is provided to all persons (either direct labour or contractors) working for you on or near gas apparatus. The information included on this plan should not be referred to beyond a period of 28 days from the date of issue.

In case of an emergency call 0800 111 999

50m

Dig Sites

Area: Line:

LP Mains
MP Mains
IP Mains
LHP Mains

Valve
Depth of cover
Syphon

Diameter Change
Material Change
Out of Standard Service

Where an out-of-standard service is present please contact plant protection 0800 688 588 for further information.
Out-of-standard service symbology may be used to indicate one or more of the following:

- Identification of shallow services
- Identification of dual services
- Recording of non-perpendicular services

A perpendicular service/connection is laid in a straight line from the entry point at the property to the connection at the main – this includes a pipe that has a perpendicular connection and is not straight but does not deviate more than 1m off centre line.

Cadent
Your Gas Network

Crown Copyright © - This plan is reproduced from or based on the OS map by Cadent Gas Limited, with the sanction of the controller of HM Stationary Office. Crown Copyright Reserved. Ordnance Survey Licence number 100024886

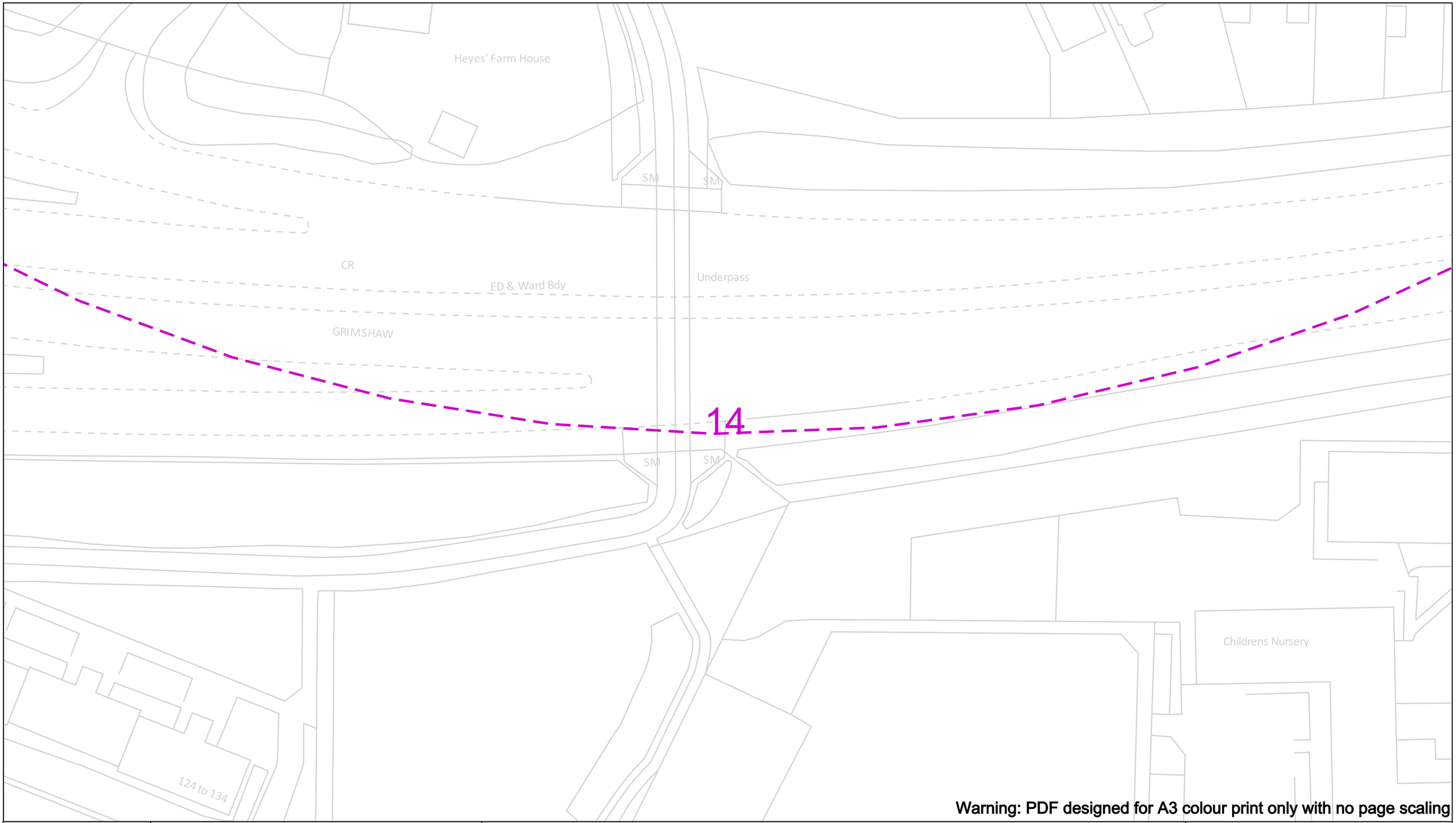

Warning: PDF designed for A3 colour print only with no page scaling

View extent: 200m, 115m

Date Requested: 03/03/2026
Job Reference: 40666450
Site Location: 350294 405611
Requested by:
Miss Jane Bateson
Your Scheme/Reference: Former Hope High School/Holland Park

Scale: 1:500 (When plotted at A3)

IMPORTANT NOTICES

This plan shows these pipes owned by Cadent Gas Limited in its role as a Licensed Gas Transporter (GT). Gas pipes owned by other GT's or otherwise privately owned may be present in this area. Information with regards to such pipes should be obtained from the relevant owners. The information shown on this plan is given without warranty, the accuracy thereof cannot be guaranteed. Service pipes, valves, syphons, stub connections etc. are not shown but their presence should be anticipated. No liability of any kind whatsoever is accepted by Cadent Gas Limited or their agents, servants or contractors for any errors or omission. Safe digging practices, in accordance with HS(G)47, must be used to verify and establish the actual position of mains, pipes, services and other apparatus on site before any mechanical plant is used. It is your responsibility to ensure that this information is provided to all persons (either direct labour or contractors) working for you on or near gas apparatus. The information included on this plan should not be referred to beyond a period of 28 days from the date of issue.

In case of an emergency call 0800 111 999

50m

Dig Sites

Area: Line:

LP Mains
MP Mains
IP Mains
LHP Mains

Valve
Depth of cover
Syphon

Diameter Change
Material Change
Out of Standard Service

Where an out-of-standard service is present please contact plant protection 0800 688 588 for further information.
Out-of-standard service symbology may be used to indicate one or more of the following:

- Identification of shallow services
- Identification of dual services
- Recording of non-perpendicular services

A perpendicular service/connection is laid in a straight line from the entry point at the property to the connection at the main – this includes a pipe that has a perpendicular connection and is not straight but does not deviate more than 1m off centre line.

Cadent
Your Gas Network

Crown Copyright © - This plan is reproduced from or based on the OS map by Cadent Gas Limited, with the sanction of the controller of HM Stationary Office. Crown Copyright Reserved. Ordnance Survey Licence number 100024886

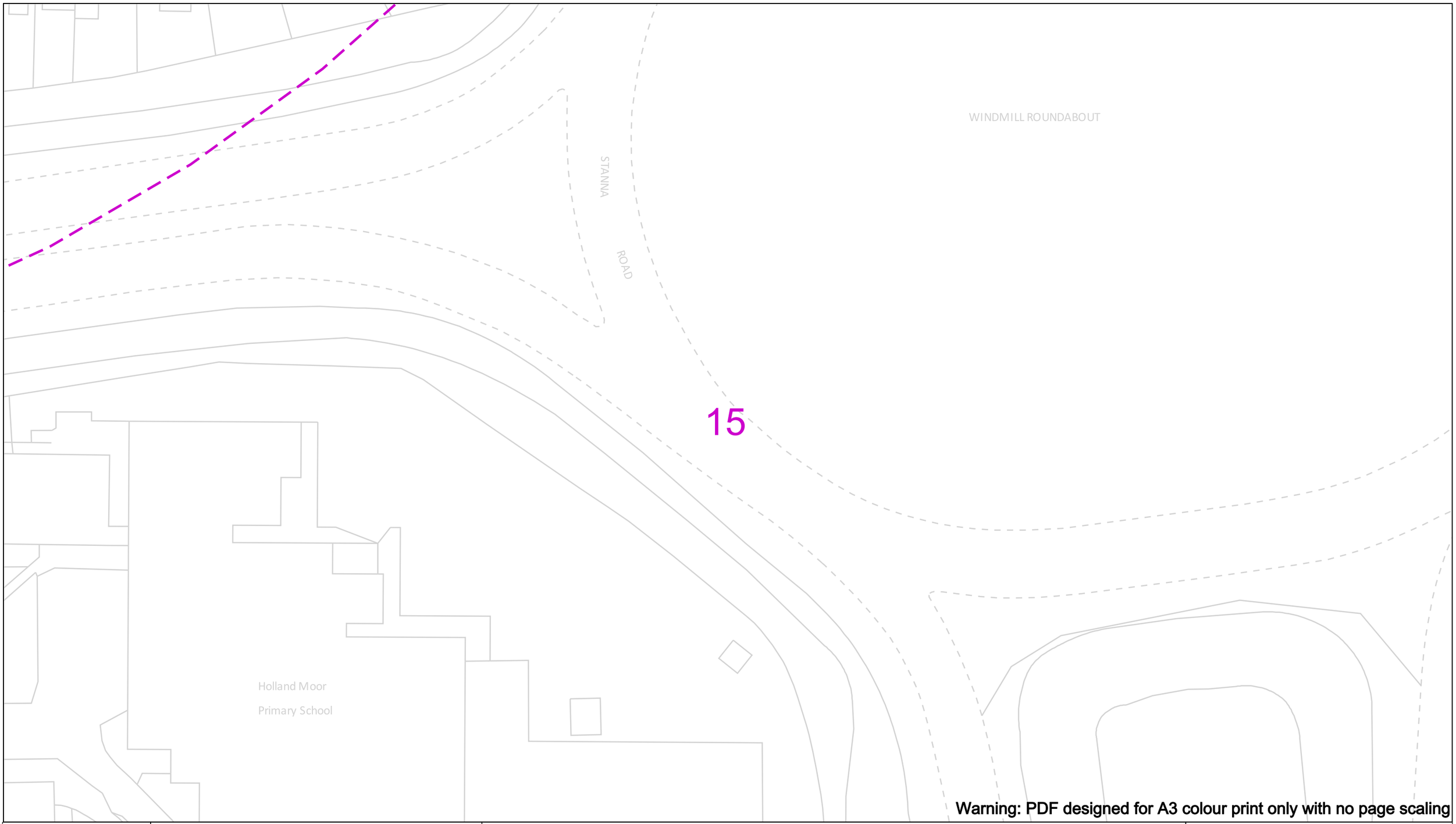

Warning: PDF designed for A3 colour print only with no page scaling

View extent: 200m, 115m

Date Requested: 03/03/2026
Job Reference: 40666450
Site Location: 350294 405611
Requested by:
Miss Jane Bateson
Your Scheme/Reference: Former Hope High School/Holland Park

Scale: 1:500 (When plotted at A3)

IMPORTANT NOTICES

This plan shows these pipes owned by Cadent Gas Limited in its role as a Licensed Gas Transporter (GT). Gas pipes owned by other GT's or otherwise privately owned may be present in this area. Information with regards to such pipes should be obtained from the relevant owners. The information shown on this plan is given without warranty, the accuracy thereof cannot be guaranteed. Service pipes, valves, syphons, stub connections etc. are not shown but their presence should be anticipated. No liability of any kind whatsoever is accepted by Cadent Gas Limited or their agents, servants or contractors for any errors or omission. Safe digging practices, in accordance with HS(G)47, must be used to verify and establish the actual position of mains, pipes, services and other apparatus on site before any mechanical plant is used. It is your responsibility to ensure that this information is provided to all persons (either direct labour or contractors) working for you on or near gas apparatus. The information included on this plan should not be referred to beyond a period of 28 days from the date of issue.

In case of an emergency call 0800 111 999

50m

Dig Sites

Area: Line:

LP Mains
MP Mains
IP Mains
LHP Mains

Valve
Depth of cover
Syphon

Diameter Change
Material Change
Out of Standard Service

Where an out-of-standard service is present please contact plant protection 0800 688 588 for further information.
Out-of-standard service symbology may be used to indicate one or more of the following:

- Identification of shallow services
- Identification of dual services
- Recording of non-perpendicular services

A perpendicular service/connection is laid in a straight line from the entry point at the property to the connection at the main – this includes a pipe that has a perpendicular connection and is not straight but does not deviate more than 1m off centre line.

Cadent
Your Gas Network

Crown Copyright © - This plan is reproduced from or based on the OS map by Cadent Gas Limited, with the sanction of the controller of HM Stationary Office. Crown Copyright Reserved. Ordnance Survey Licence number 100024886

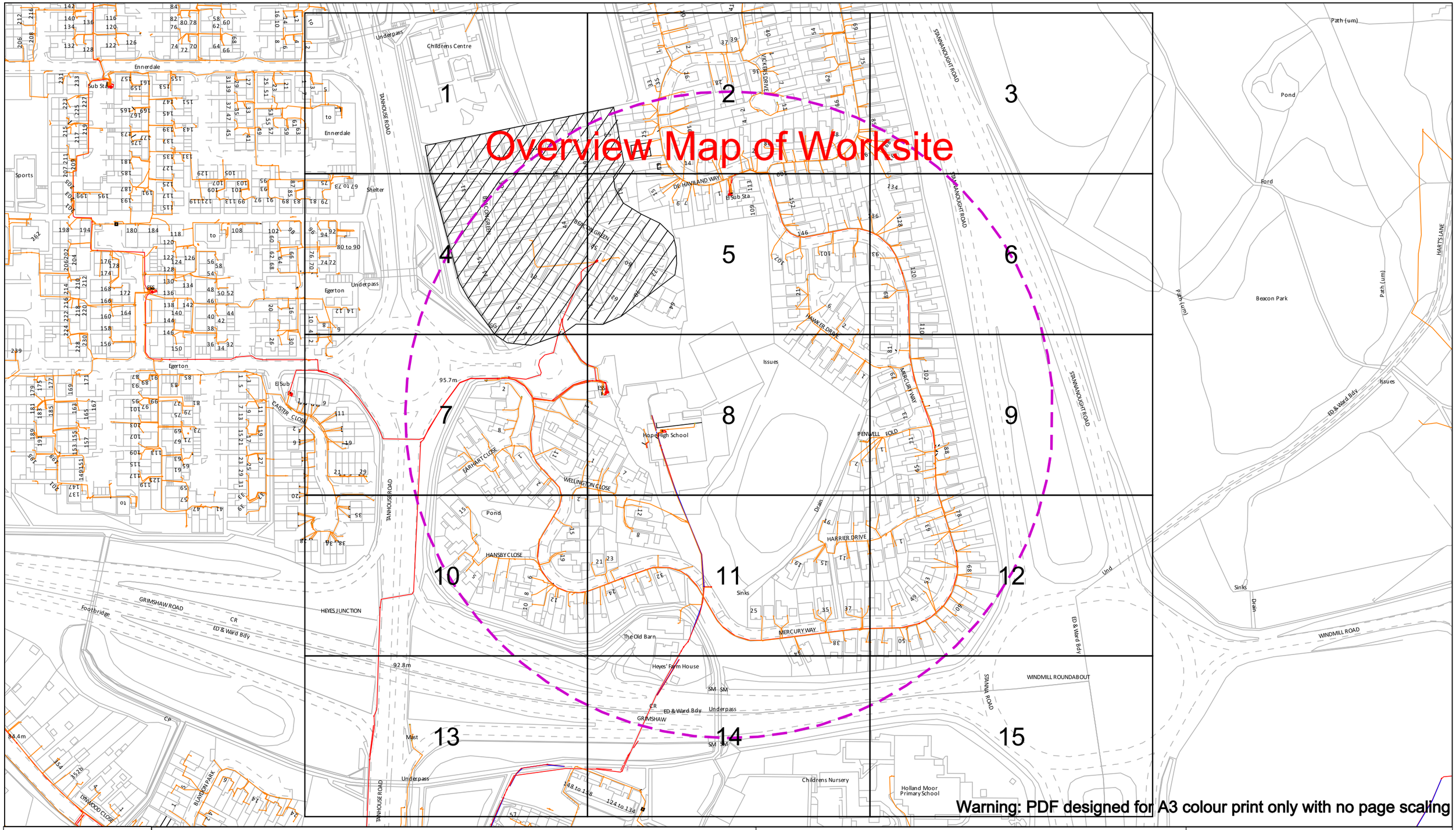

Warning: PDF designed for A3 colour print only with no page scaling

In an emergency call 105, 24 hours a day

Date Requested: 03/03/2026
Job Reference: 40666450
Site Location: 350294 405611
Requested by:
Miss Jane Bateson
Your Scheme/Reference:
Former Hope High School/Holland Park

Scale: 1:2563 (When plotted at A3)

IMPORTANT INFO

Unless otherwise indicated the depth of Electricity North West Limited cables are in accordance with NJUG (450mm for Low Voltage & 600mm for 11kV cables) 33kV and 132kV cables are laid at depths as marked. The depth and positions of Electricity North West Limited equipment was accurate as shown when the equipment was installed. However third parties may have altered the level & other reference data. Therefore Electricity North West Limited accept no responsibility for the position of Electricity North West Limited equipment being different from shown. No person, body or company, shall be relieved from liability for damage caused to Electricity North West Limited equipment by reason of being located differently to the indications on this drawing or from any regulatory loss of income or incentive, or expense, which may be suffered by Electricity North West Limited and which is caused or contributed to by any loss of supply as a result of any damage caused to Electricity North West Limited's equipment. Service cables are not necessarily shown but must be assumed to exist to all premises, streetlights and signs. There may be other Electricity North West Limited apparatus in the vicinity which is not indicated on the cable records. Other apparatus may also be present which is owned by a third party other than Electricity North West Limited.

Reference should be made to HSE Guidance, HS(G)47 "Avoiding Danger from Underground Services" and GS6 "Avoiding Danger from Overhead Power Lines". Electricity North West Limited, Borron Street, Portwood, Stockport, Cheshire, SK1 2JD Registered in England and Wales. Registered No 02366949

Operating Voltage	Colour Code	Line Colour
132kV	Black	
33kV	Green	
22kV-25kV	Yellow	
11kV	Red	
6kV-6.6kV	Blue	
1kV-6kV	Violet	
LV	Orange	
Unknown Voltage	Brown	

Dig Sites
Area:
Line:

SP Electricity North West

Electricity North West
Borron Street
Portwood, Stockport
Cheshire, SK1 2 JD
Phone: 0800 195 4141
Email: planrequest@enwl.co.uk

Reproduced from or based upon Ordnance Survey's map with the permission of His Majesty's Stationary Office. Crown Copyright Reserved. LICENCE No. 100017892. Unauthorised reproduction may lead to Prosecution or Civil Proceedings.

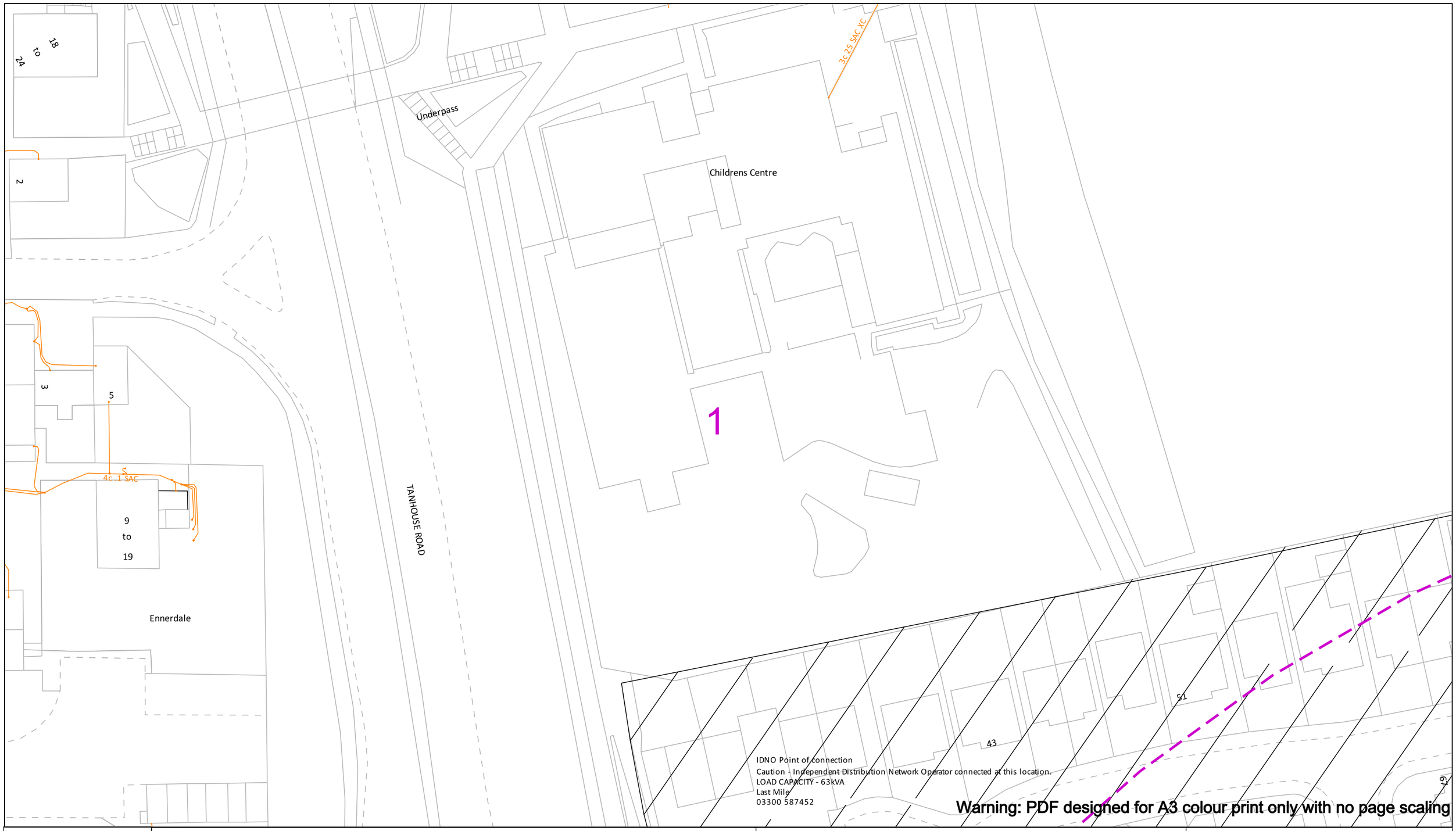

In an emergency call 105, 24 hours a day

Date Requested: 03/03/2026
Job Reference: 40666450
Site Location: 350294 405611
Requested by:
Miss Jane Bateson
Your Scheme/Reference:
Former Hope High School/Holland Park

Scale: 1:500 (When plotted at A3)

IMPORTANT INFO

Unless otherwise indicated the depth of Electricity North West Limited cables are in accordance with NJUG (450mm for Low Voltage & 600mm for 11kV cables) 33kV and 132kV cables are laid at depths as marked. The depth and positions of Electricity North West Limited equipment was accurate as shown when the equipment was installed. However third parties may have altered the level & other reference data. Therefore Electricity North West Limited accept no responsibility for the position of Electricity North West Limited equipment being different from shown. No person, body or company, shall be relieved from liability for damage caused to Electricity North West Limited equipment by reason of being located differently to the indications on this drawing or from any regulatory loss of income or incentive, or expense, which may be suffered by Electricity North West Limited and which is caused or contributed to by any loss of supply as a result of any damage caused to Electricity North West Limited's equipment. Service cables are not necessarily shown but must be assumed to exist to all premises, streetlights and signs. There may be other Electricity North West Limited apparatus in the vicinity which is not indicated on the cable records. Other apparatus may also be present which is owned by a third party other than Electricity North West Limited.

Reference should be made to HSE Guidance, HS(G)47 "Avoiding Danger from Underground Services" and GS6 "Avoiding Danger from Overhead Power Lines". Electricity North West Limited, Borron Street, Portwood, Stockport, Cheshire, SK1 2JD Registered in England and Wales. Registered No 02366949

Operating Voltage	Colour Code	Line Colour
132kV	Black	
33kV	Green	
22kV-25kV	Yellow	
11kV	Red	
6kV-6.6kV	Blue	
1kV-6kV	Violet	
LV	Orange	
Unknown Voltage	Brown	

Dig Sites
Area:
Line:

SP Electricity North West

Electricity North West
Borron Street
Portwood, Stockport
Cheshire, SK1 2 JD
Phone: 0800 195 4141
Email: planrequest@enwl.co.uk

Reproduced from or based upon Ordnance Survey's map with the permission of His Majesty's Stationary Office. Crown Copyright Reserved. LICENCE No. 100017892. Unauthorised reproduction may lead to Prosecution or Civil Proceedings.

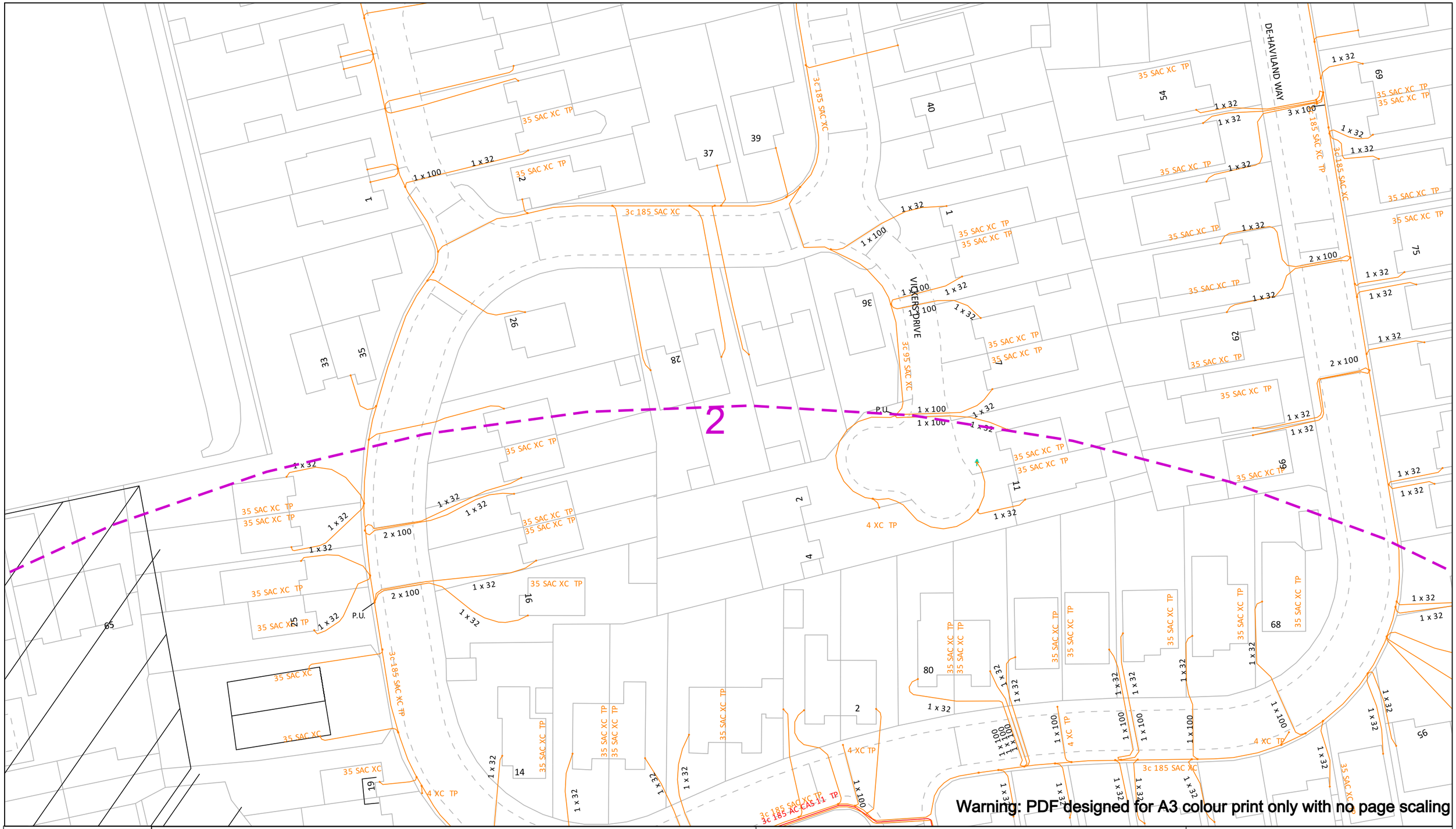

In an emergency call 105, 24 hours a day

Date Requested: 03/03/2026
Job Reference: 40666450
Site Location: 350294 405611
Requested by:
Miss Jane Bateson
Your Scheme/Reference:
Former Hope High School/Holland Park

Scale: 1:500 (When plotted at A3)

IMPORTANT INFO

Unless otherwise indicated the depth of Electricity North West Limited cables are in accordance with NJUG (450mm for Low Voltage & 600mm for 11kV cables) 33kV and 132kV cables are laid at depths as marked. The depth and positions of Electricity North West Limited equipment was accurate as shown when the equipment was installed. However third parties may have altered the level & other reference data. Therefore Electricity North West Limited accept no responsibility for the position of Electricity North West Limited equipment being different from shown. No person, body or company, shall be relieved from liability for damage caused to Electricity North West Limited equipment by reason of being located differently to the indications on this drawing or from any regulatory loss of income or incentive, or expense, which may be suffered by Electricity North West Limited and which is caused or contributed to by any loss of supply as a result of any damage caused to Electricity North West Limited's equipment. Service cables are not necessarily shown but must be assumed to exist to all premises, streetlights and signs. There may be other Electricity North West Limited apparatus in the vicinity which is not indicated on the cable records. Other apparatus may also be present which is owned by a third party other than Electricity North West Limited.

Reference should be made to HSE Guidance, HS(G)47 "Avoiding Danger from Underground Services" and GS6 "Avoiding Danger from Overhead Power Lines". Electricity North West Limited, Borron Street, Portwood, Stockport, Cheshire, SK1 2JD Registered in England and Wales. Registered No 02366949

Operating Voltage	Colour Code	Line Colour
132kV	Black	
33kV	Green	
22kV-25kV	Yellow	
11kV	Red	
6kV-6.6kV	Blue	
1kV-6kV	Violet	
LV	Orange	
Unknown Voltage	Brown	

Dig Sites
Area:
Line:

SP Electricity North West

Electricity North West
Borron Street
Portwood, Stockport
Cheshire, SK1 2 JD
Phone: 0800 195 4141
Email: planrequest@enwl.co.uk

Reproduced from or based upon Ordnance Survey's map with the permission of His Majesty's Stationary Office. Crown Copyright Reserved. LICENCE No. 100017892. Unauthorised reproduction may lead to Prosecution or Civil Proceedings.



Warning: PDF designed for A3 colour print only with no page scaling

In an emergency call 105, 24 hours a day

Date Requested: 03/03/2026
Job Reference: 40666450
Site Location: 350294 405611
Requested by:
Miss Jane Bateson
Your Scheme/Reference:
Former Hope High School/Holland Park

Scale: 1:500 (When plotted at A3)

IMPORTANT INFO

Unless otherwise indicated the depth of Electricity North West Limited cables are in accordance with NJUG (450mm for Low Voltage & 600mm for 11kV cables) 33kV and 132kV cables are laid at depths as marked. The depth and positions of Electricity North West Limited equipment was accurate as shown when the equipment was installed. However third parties may have altered the level & other reference data. Therefore Electricity North West Limited accept no responsibility for the position of Electricity North West Limited equipment being different from shown. No person, body or company, shall be relieved from liability for damage caused to Electricity North West Limited equipment by reason of being located differently to the indications on this drawing or from any regulatory loss of income or incentive, or expense, which may be suffered by Electricity North West Limited and which is caused or contributed to by any loss of supply as a result of any damage caused to Electricity North West Limited's equipment. Service cables are not necessarily shown but must be assumed to exist to all premises, streetlights and signs. There may be other Electricity North West Limited apparatus in the vicinity which is not indicated on the cable records. Other apparatus may also be present which is owned by a third party other than Electricity North West Limited.

Reference should be made to HSE Guidance, HS(G)47 "Avoiding Danger from Underground Services" and GS6 "Avoiding Danger from Overhead Power Lines". Electricity North West Limited, Borron Street, Portwood, Stockport, Cheshire, SK1 2JD Registered in England and Wales. Registered No 02366949

Operating Voltage	Colour Code	Line Colour
132kV	Black	
33kV	Green	
22kV-25kV	Yellow	
11kV	Red	
6kV-6.6kV	Blue	
1kV-6kV	Violet	
LV	Orange	
Unknown Voltage	Brown	

Dig Sites
Area:
Line:

SP Electricity North West

Electricity North West
Borron Street
Portwood, Stockport
Cheshire, SK1 2 JD
Phone: 0800 195 4141
Email: planrequest@enwl.co.uk

Reproduced from or based upon Ordnance Survey's map with the permission of His Majesty's Stationary Office. Crown Copyright Reserved. LICENCE No. 100017892. Unauthorised reproduction may lead to Prosecution or Civil Proceedings.

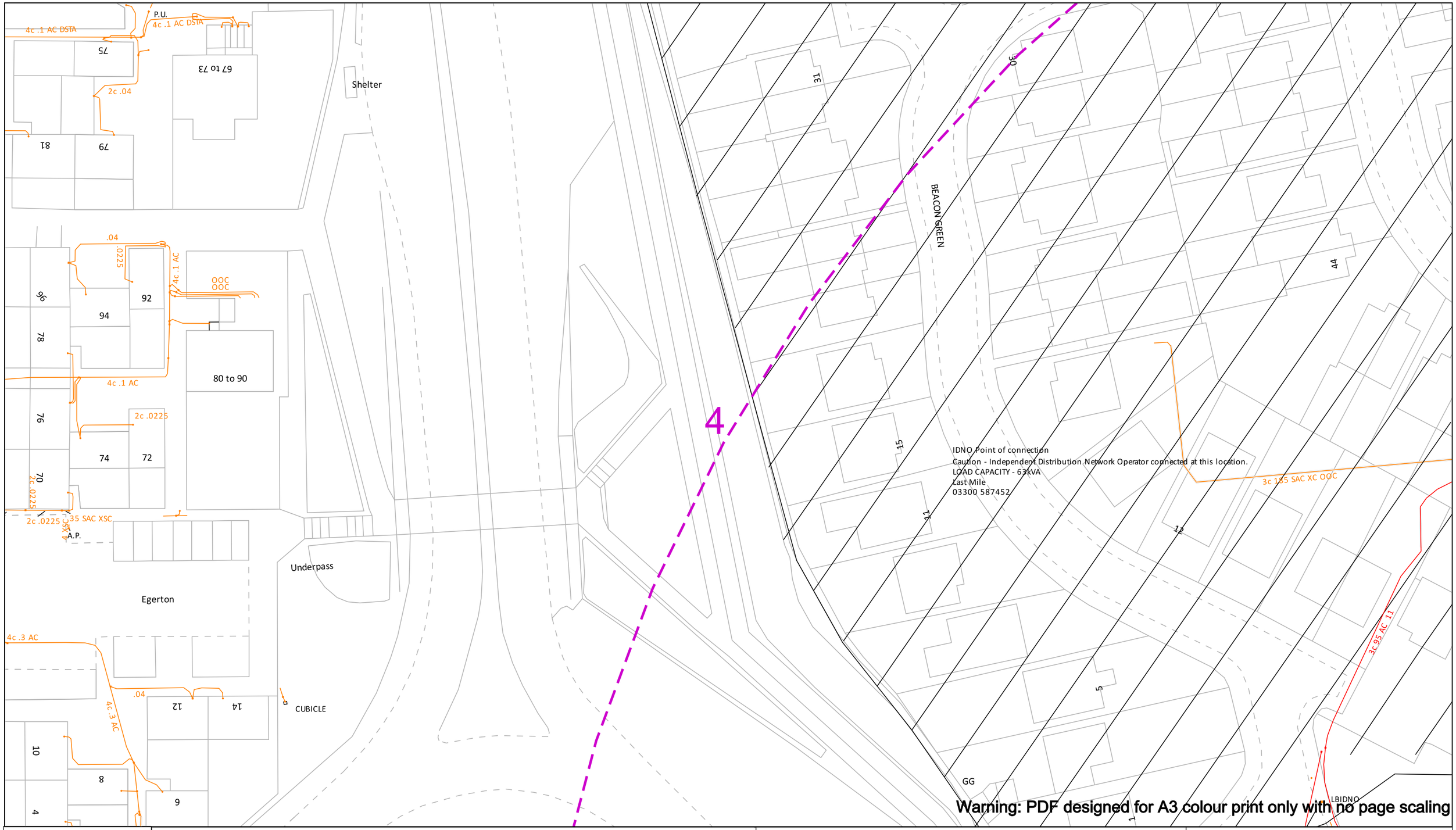

Warning: PDF designed for A3 colour print only with no page scaling

In an emergency call 105, 24 hours a day

Date Requested: 03/03/2026
Job Reference: 40666450
Site Location: 350294 405611
Requested by:
Miss Jane Bateson
Your Scheme/Reference:
Former Hope High School/Holland Park

Scale: 1:500 (When plotted at A3)

IMPORTANT INFO

Unless otherwise indicated the depth of Electricity North West Limited cables are in accordance with NJUG (450mm for Low Voltage & 600mm for 11kV cables) 33kV and 132kV cables are laid at depths as marked. The depth and positions of Electricity North West Limited equipment was accurate as shown when the equipment was installed. However third parties may have altered the level & other reference data. Therefore Electricity North West Limited accept no responsibility for the position of Electricity North West Limited equipment being different from shown. No person, body or company, shall be relieved from liability for damage caused to Electricity North West Limited equipment by reason of being located differently to the indications on this drawing or from any regulatory loss of income or incentive, or expense, which may be suffered by Electricity North West Limited and which is caused or contributed to by any loss of supply as a result of any damage caused to Electricity North West Limited's equipment. Service cables are not necessarily shown but must be assumed to exist to all premises, streetlights and signs. There may be other Electricity North West Limited apparatus in the vicinity which is not indicated on the cable records. Other apparatus may also be present which is owned by a third party other than Electricity North West Limited.

Reference should be made to HSE Guidance, HS(G)47 "Avoiding Danger from Underground Services" and GS6 "Avoiding Danger from Overhead Power Lines". Electricity North West Limited, Borron Street, Portwood, Stockport, Cheshire, SK1 2JD Registered in England and Wales. Registered No 02366949

Operating Voltage	Colour Code	Line Colour
132kV	Black	
33kV	Green	
22kV-25kV	Yellow	
11kV	Red	
6kV-6.6kV	Blue	
1kV-6kV	Violet	
LV	Orange	
Unknown Voltage	Brown	

Dig Sites
Area:
Line:

SP Electricity North West

Electricity North West
Borron Street
Portwood, Stockport
Cheshire, SK1 2 JD
Phone: 0800 195 4141
Email: planrequest@enwl.co.uk

Reproduced from or based upon Ordnance Survey's map with the permission of His Majesty's Stationary Office. Crown Copyright Reserved. LICENCE No. 100017892. Unauthorised reproduction may lead to Prosecution or Civil Proceedings.

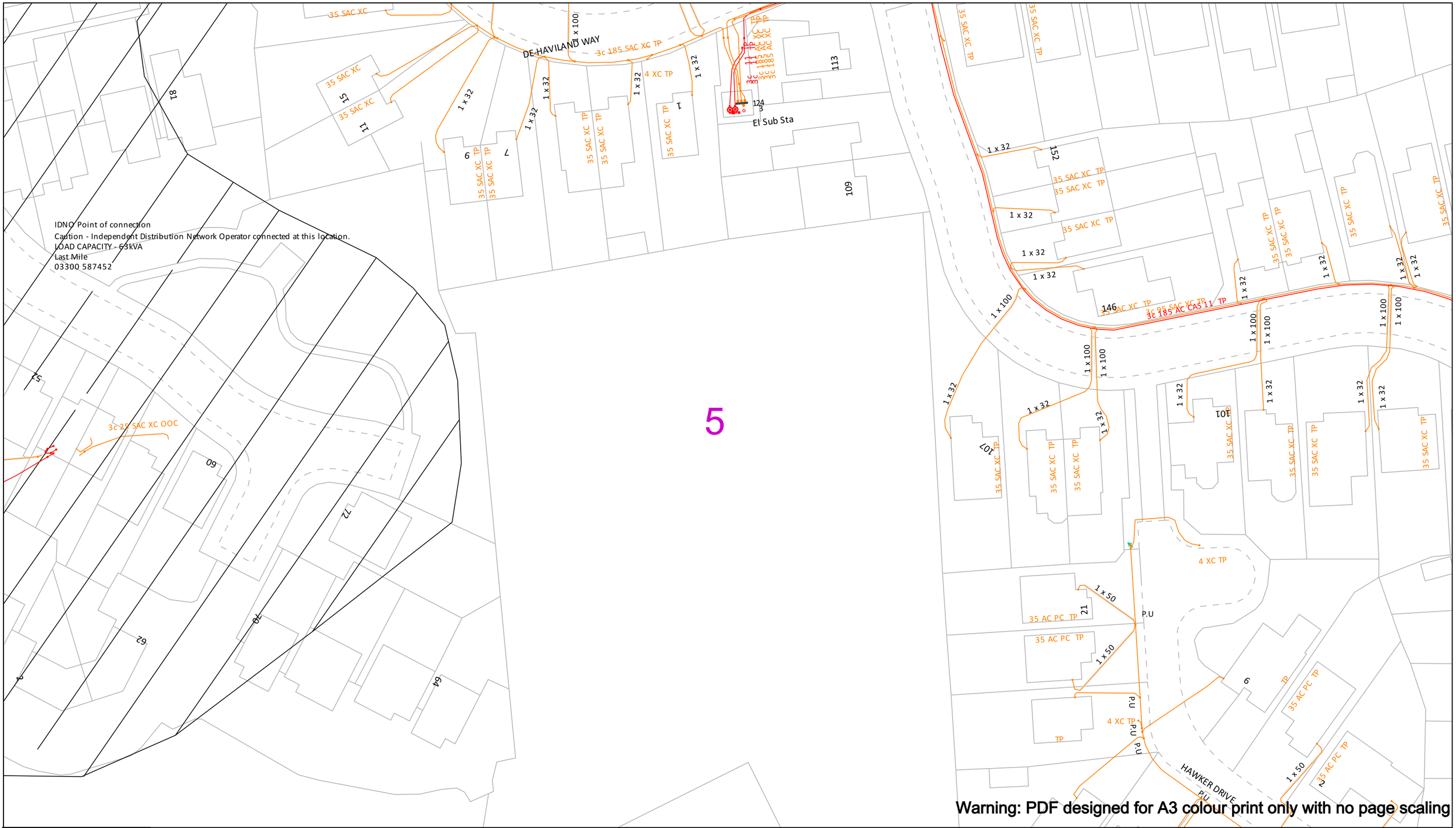

In an emergency call 105, 24 hours a day

Date Requested: 03/03/2026
Job Reference: 40666450
Site Location: 350294 405611
Requested by:
Miss Jane Bateson
Your Scheme/Reference:
Former Hope High School/Holland Park

Scale: 1:500 (When plotted at A3)

IMPORTANT INFO

Unless otherwise indicated the depth of Electricity North West Limited cables are in accordance with NJUG (450mm for Low Voltage & 600mm for 11kV cables) 33kV and 132kV cables are laid at depths as marked. The depth and positions of Electricity North West Limited equipment was accurate as shown when the equipment was installed. However third parties may have altered the level & other reference data. Therefore Electricity North West Limited accept no responsibility for the position of Electricity North West Limited equipment being different from shown. No person, body or company, shall be relieved from liability for damage caused to Electricity North West Limited equipment by reason of being located differently to the indications on this drawing or from any regulatory loss of income or incentive, or expense, which may be suffered by Electricity North West Limited and which is caused or contributed to by any loss of supply as a result of any damage caused to Electricity North West Limited's equipment. Service cables are not necessarily shown but must be assumed to exist to all premises, streetlights and signs. There may be other Electricity North West Limited apparatus in the vicinity which is not indicated on the cable records. Other apparatus may also be present which is owned by a third party other than Electricity North West Limited.

Reference should be made to HSE Guidance, HS(G)47 "Avoiding Danger from Underground Services" and GS6 "Avoiding Danger from Overhead Power Lines". Electricity North West Limited, Borron Street, Portwood, Stockport, Cheshire, SK1 2JD Registered in England and Wales. Registered No 02366949

Operating Voltage	Colour Code	Line Colour
132kV	Black	
33kV	Green	
22kV-25kV	Yellow	
11kV	Red	
6kV-6.6kV	Blue	
1kV-6kV	Violet	
LV	Orange	
Unknown Voltage	Brown	

Dig Sites
Area:
Line:

SP Electricity North West

Electricity North West
Borron Street
Portwood, Stockport
Cheshire, SK1 2 JD
Phone: 0800 195 4141
Email: planrequest@enwl.co.uk

Reproduced from or based upon Ordnance Survey's map with the permission of His Majesty's Stationary Office. Crown Copyright Reserved. LICENCE No. 100017892. Unauthorised reproduction may lead to Prosecution or Civil Proceedings.

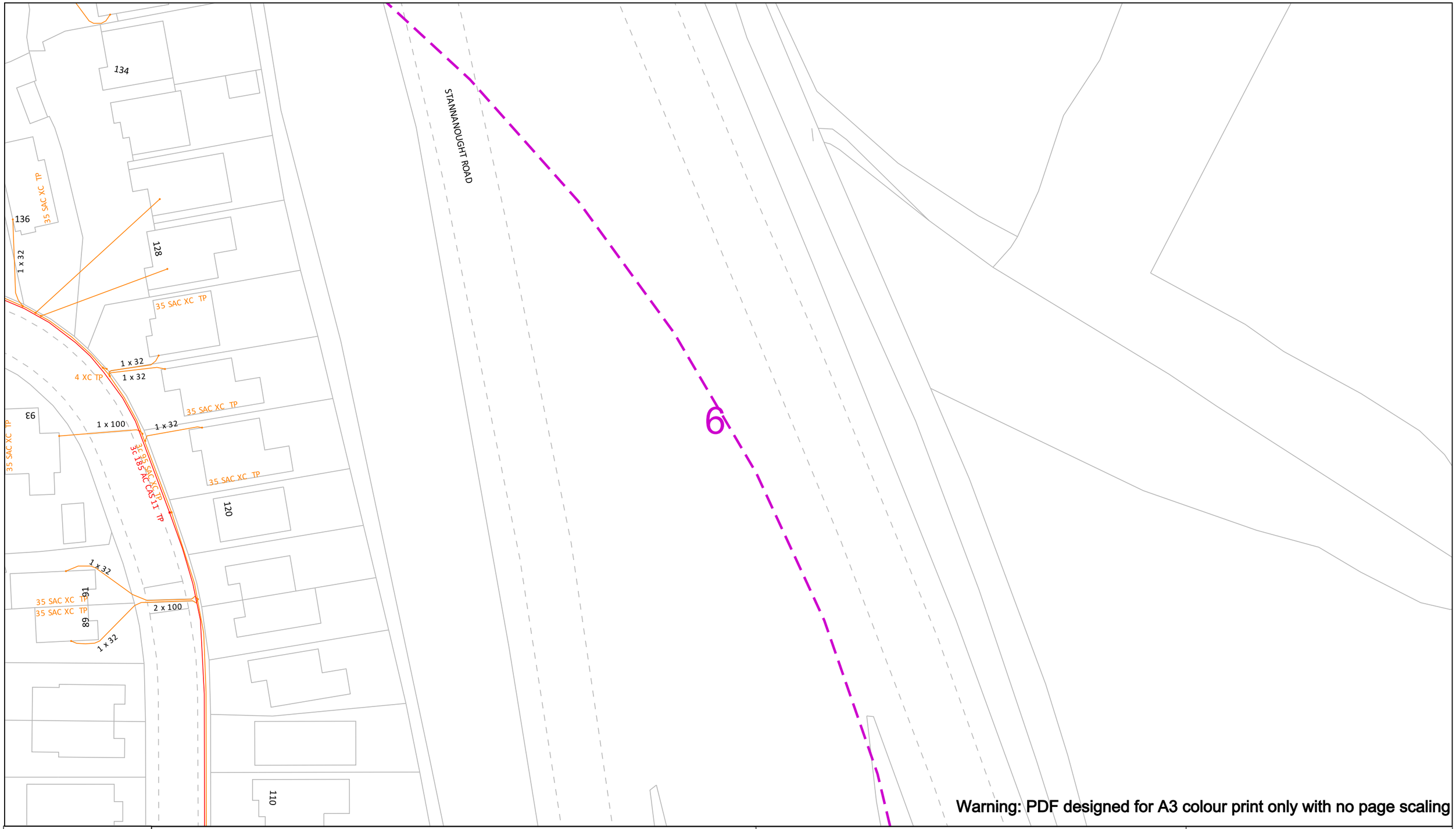

Warning: PDF designed for A3 colour print only with no page scaling

In an emergency call 105, 24 hours a day

Date Requested: 03/03/2026
Job Reference: 40666450
Site Location: 350294 405611
Requested by:
Miss Jane Bateson
Your Scheme/Reference:
Former Hope High School/Holland Park

Scale: 1:500 (When plotted at A3)

IMPORTANT INFO

Unless otherwise indicated the depth of Electricity North West Limited cables are in accordance with NJUG (450mm for Low Voltage & 600mm for 11kV cables) 33kV and 132kV cables are laid at depths as marked. The depth and positions of Electricity North West Limited equipment was accurate as shown when the equipment was installed. However third parties may have altered the level & other reference data. Therefore Electricity North West Limited accept no responsibility for the position of Electricity North West Limited equipment being different from shown. No person, body or company, shall be relieved from liability for damage caused to Electricity North West Limited equipment by reason of being located differently to the indications on this drawing or from any regulatory loss of income or incentive, or expense, which may be suffered by Electricity North West Limited and which is caused or contributed to by any loss of supply as a result of any damage caused to Electricity North West Limited's equipment. Service cables are not necessarily shown but must be assumed to exist to all premises, streetlights and signs. There may be other Electricity North West Limited apparatus in the vicinity which is not indicated on the cable records. Other apparatus may also be present which is owned by a third party other than Electricity North West Limited.

Reference should be made to HSE Guidance, HS(G)47 "Avoiding Danger from Underground Services" and GS6 "Avoiding Danger from Overhead Power Lines". Electricity North West Limited, Borron Street, Portwood, Stockport, Cheshire, SK1 2JD Registered in England and Wales. Registered No 02366949

Operating Voltage	Colour Code	Line Colour
132kV	Black	
33kV	Green	
22kV-25kV	Yellow	
11kV	Red	
6kV-6.6kV	Blue	
1kV-6kV	Violet	
LV	Orange	
Unknown Voltage	Brown	

Dig Sites
Area:
Line:

SP Electricity North West

Electricity North West
Borron Street
Portwood, Stockport
Cheshire, SK1 2 JD
Phone: 0800 195 4141
Email: planrequest@enwl.co.uk

Reproduced from or based upon Ordnance Survey's map with the permission of His Majesty's Stationary Office. Crown Copyright Reserved. LICENCE No. 100017892. Unauthorised reproduction may lead to Prosecution or Civil Proceedings.

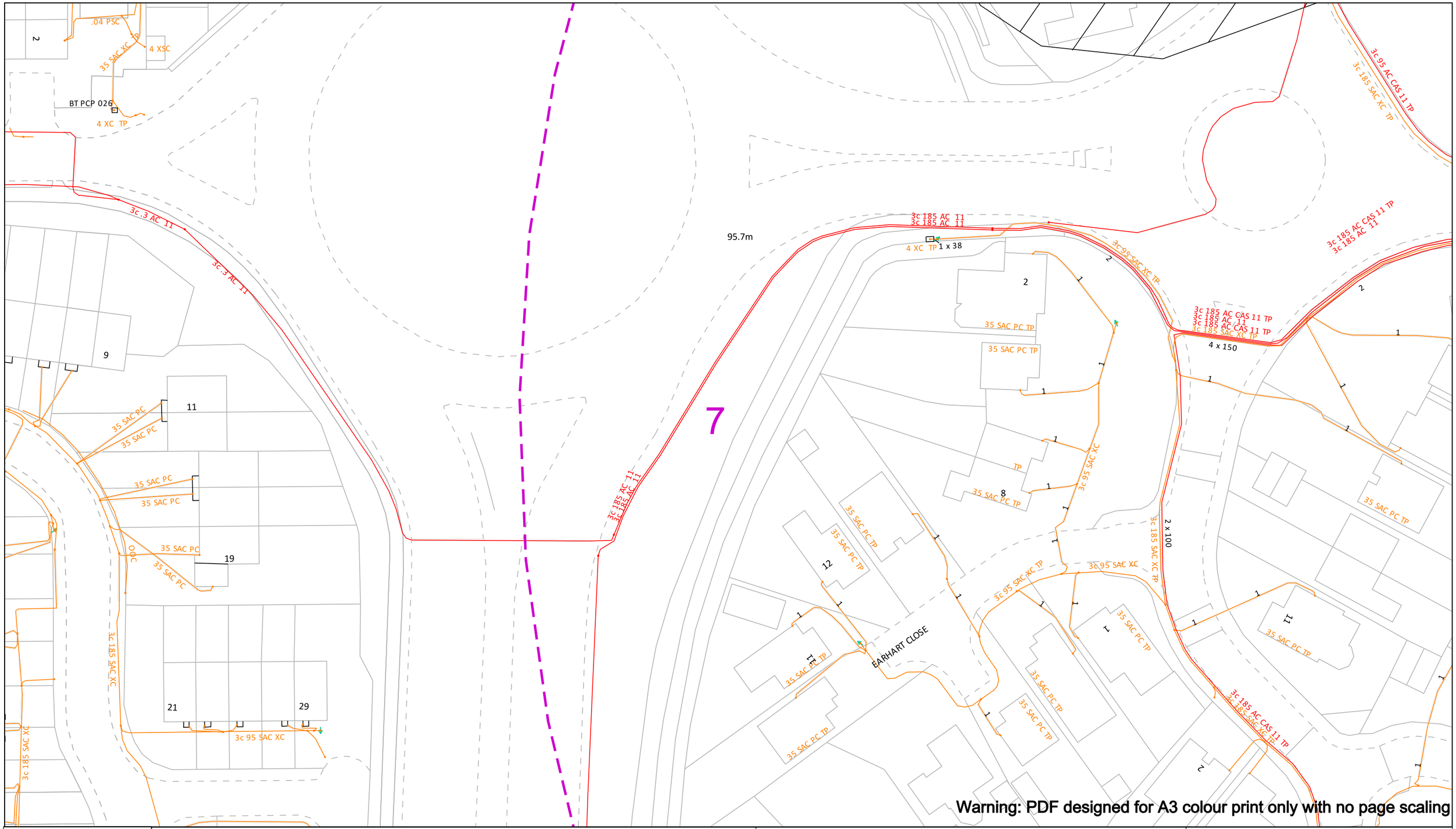

Warning: PDF designed for A3 colour print only with no page scaling

In an emergency call 105, 24 hours a day

Date Requested: 03/03/2026
Job Reference: 40666450
Site Location: 350294 405611
Requested by:
Miss Jane Bateson
Your Scheme/Reference:
Former Hope High
School/Holland Park

Scale: 1:500 (When plotted at A3)

IMPORTANT INFO

Unless otherwise indicated the depth of Electricity North West Limited cables are in accordance with NJUG (450mm for Low Voltage & 600mm for 11kV cables) 33kV and 132kV cables are laid at depths as marked. The depth and positions of Electricity North West Limited equipment was accurate as shown when the equipment was installed. However third parties may have altered the level & other reference data. Therefore Electricity North West Limited accept no responsibility for the position of Electricity North West Limited equipment being different from shown. No person, body or company, shall be relieved from liability for damage caused to Electricity North West Limited equipment by reason of being located differently to the indications on this drawing or from any regulatory loss of income or incentive, or expense, which may be suffered by Electricity North West Limited and which is caused or contributed to by any loss of supply as a result of any damage caused to Electricity North West Limited's equipment. Service cables are not necessarily shown but must be assumed to exist to all premises, streetlights and signs. There may be other Electricity North West Limited apparatus in the vicinity which is not indicated on the cable records. Other apparatus may also be present which is owned by a third party other than Electricity North West Limited.

Reference should be made to HSE Guidance, HS(G)47 "Avoiding Danger from Underground Services" and GS6 "Avoiding Danger from Overhead Power Lines". Electricity North West Limited, Borron Street, Portwood, Stockport, Cheshire, SK1 2JD Registered in England and Wales. Registered No 02366949

Operating Voltage	Colour Code	Line Colour
132kV	Black	
33kV	Green	
22kV-25kV	Yellow	
11kV	Red	
6kV-6.6kV	Blue	
1kV-6kV	Violet	
LV	Orange	
Unknown Voltage	Brown	

Dig Sites

Area:

Line:

SP Electricity North West

Electricity North West
Borron Street
Portwood, Stockport
Cheshire, SK1 2 JD
Phone: 0800 195 4141
Email: planrequest@enwl.co.uk

Reproduced from or based upon Ordnance Survey's map with the permission of His Majesty's Stationary Office. Crown Copyright Reserved. LICENCE No. 100017892. Unauthorised reproduction may lead to Prosecution or Civil Proceedings.

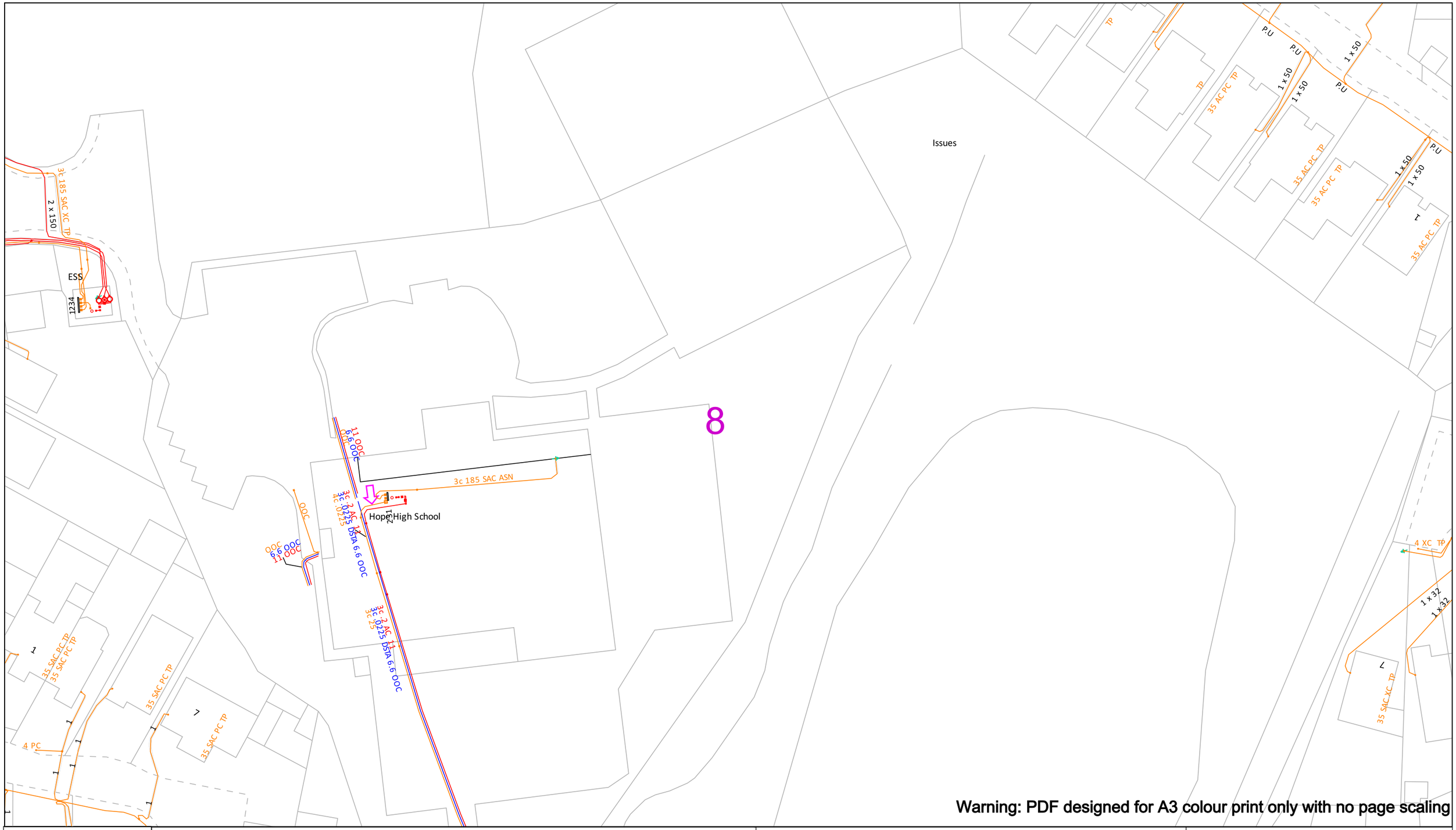

Warning: PDF designed for A3 colour print only with no page scaling

In an emergency call 105, 24 hours a day

Date Requested: 03/03/2026
Job Reference: 40666450
Site Location: 350294 405611
Requested by:
Miss Jane Bateson
Your Scheme/Reference:
Former Hope High School/Holland Park

Scale: 1:500 (When plotted at A3)

IMPORTANT INFO

Unless otherwise indicated the depth of Electricity North West Limited cables are in accordance with NJUG (450mm for Low Voltage & 600mm for 11kV cables) 33kV and 132kV cables are laid at depths as marked. The depth and positions of Electricity North West Limited equipment was accurate as shown when the equipment was installed. However third parties may have altered the level & other reference data. Therefore Electricity North West Limited accept no responsibility for the position of Electricity North West Limited equipment being different from shown. No person, body or company, shall be relieved from liability for damage caused to Electricity North West Limited equipment by reason of being located differently to the indications on this drawing or from any regulatory loss of income or incentive, or expense, which may be suffered by Electricity North West Limited and which is caused or contributed to by any loss of supply as a result of any damage caused to Electricity North West Limited's equipment. Service cables are not necessarily shown but must be assumed to exist to all premises, streetlights and signs. There may be other Electricity North West Limited apparatus in the vicinity which is not indicated on the cable records. Other apparatus may also be present which is owned by a third party other than Electricity North West Limited.

Reference should be made to HSE Guidance, HS(G)47 "Avoiding Danger from Underground Services" and GS6 "Avoiding Danger from Overhead Power Lines". Electricity North West Limited, Borron Street, Portwood, Stockport, Cheshire, SK1 2JD Registered in England and Wales. Registered No 02366949

Operating Voltage	Colour Code	Line Colour
132kV	Black	
33kV	Green	
22kV-25kV	Yellow	
11kV	Red	
6kV-6.6kV	Blue	
1kV-6kV	Violet	
LV	Orange	
Unknown Voltage	Brown	

Dig Sites
Area:
Line:

SP Electricity North West

Electricity North West
Borron Street
Portwood, Stockport
Cheshire, SK1 2 JD
Phone: 0800 195 4141
Email: planrequest@enwl.co.uk

Reproduced from or based upon Ordnance Survey's map with the permission of His Majesty's Stationary Office. Crown Copyright Reserved. LICENCE No. 100017892. Unauthorised reproduction may lead to Prosecution or Civil Proceedings.

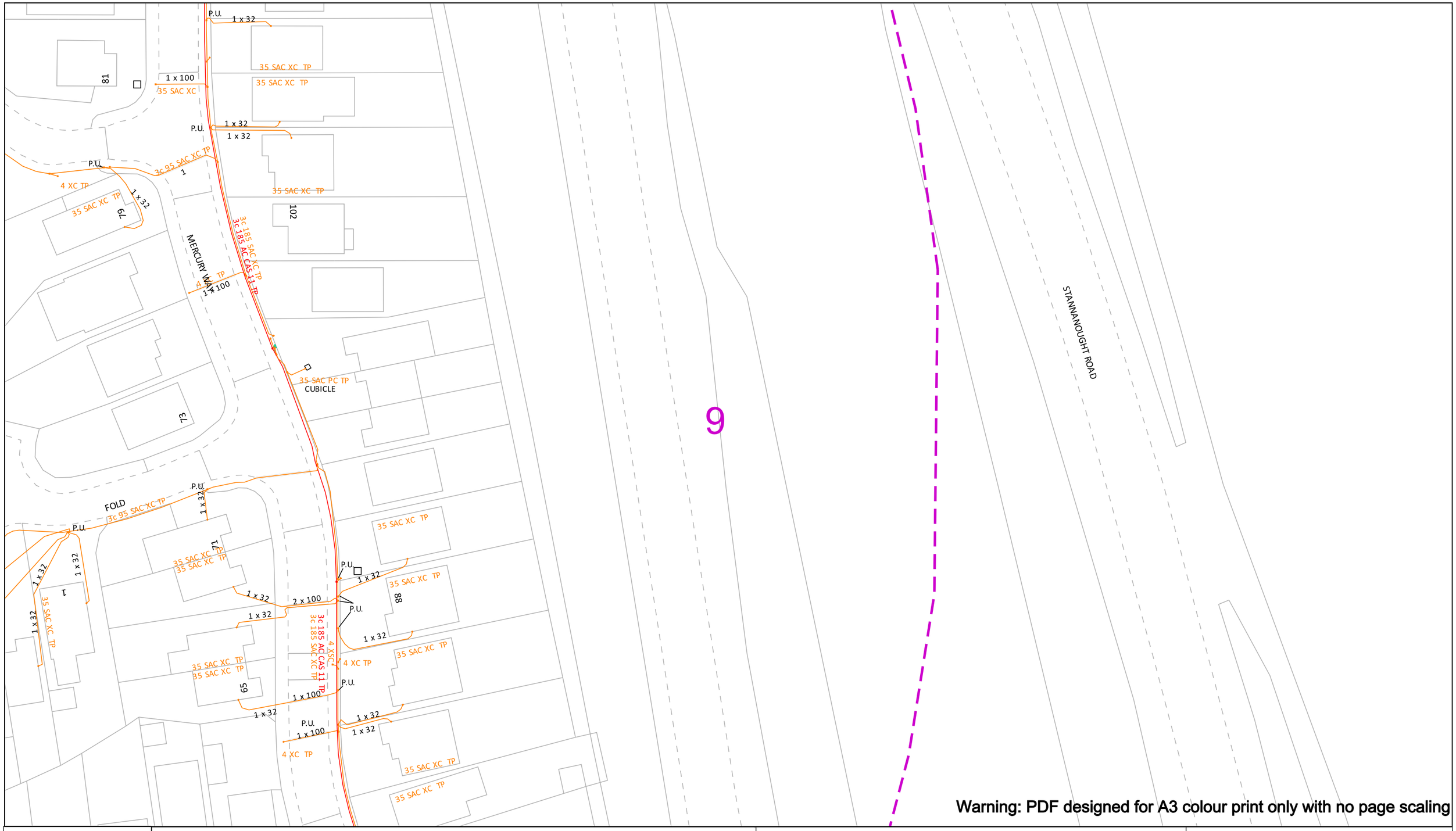

Warning: PDF designed for A3colour print only with no page scaling

In an emergency call 105, 24 hours a day

Date Requested: 03/03/2026
Job Reference: 40666450
Site Location: 350294 405611
Requested by:
Miss Jane Bateson
Your Scheme/Reference:
Former Hope High School/Holland Park

Scale: 1:500 (When plotted at A3)

IMPORTANT INFO

Unless otherwise indicated the depth of Electricity North West Limited cables are in accordance with NJUG (450mm for Low Voltage & 600mm for 11kV cables) 33kV and 132kV cables are laid at depths as marked. The depth and positions of Electricity North West Limited equipment was accurate as shown when the equipment was installed. However third parties may have altered the level & other reference data. Therefore Electricity North West Limited accept no responsibility for the position of Electricity North West Limited equipment being different from shown. No person, body or company, shall be relieved from liability for damage caused to Electricity North West Limited equipment by reason of being located differently to the indications on this drawing or from any regulatory loss of income or incentive, or expense, which may be suffered by Electricity North West Limited and which is caused or contributed to by any loss of supply as a result of any damage caused to Electricity North West Limited's equipment. Service cables are not necessarily shown but must be assumed to exist to all premises, streetlights and signs. There may be other Electricity North West Limited apparatus in the vicinity which is not indicated on the cable records. Other apparatus may also be present which is owned by a third party other than Electricity North West Limited.

Reference should be made to HSE Guidance, HS(G)47 "Avoiding Danger from Underground Services" and GS6 "Avoiding Danger from Overhead Power Lines". Electricity North West Limited, Borron Street, Portwood, Stockport, Cheshire, SK1 2JD Registered in England and Wales. Registered No 02366949

Operating Voltage	Colour Code	Line Colour
132kV	Black	
33kV	Green	
22kV-25kV	Yellow	
11kV	Red	
6kV-6.6kV	Blue	
1kV-6kV	Violet	
LV	Orange	
Unknown Voltage	Brown	

Dig Sites
Area:
Line:

SP Electricity North West

Electricity North West
Borron Street
Portwood, Stockport
Cheshire, SK1 2 JD
Phone: 0800 195 4141
Email: planrequest@enwl.co.uk

Reproduced from or based upon Ordnance Survey's map with the permission of His Majesty's Stationary Office. Crown Copyright Reserved. LICENCE No. 100017892. Unauthorised reproduction may lead to Prosecution or Civil Proceedings.

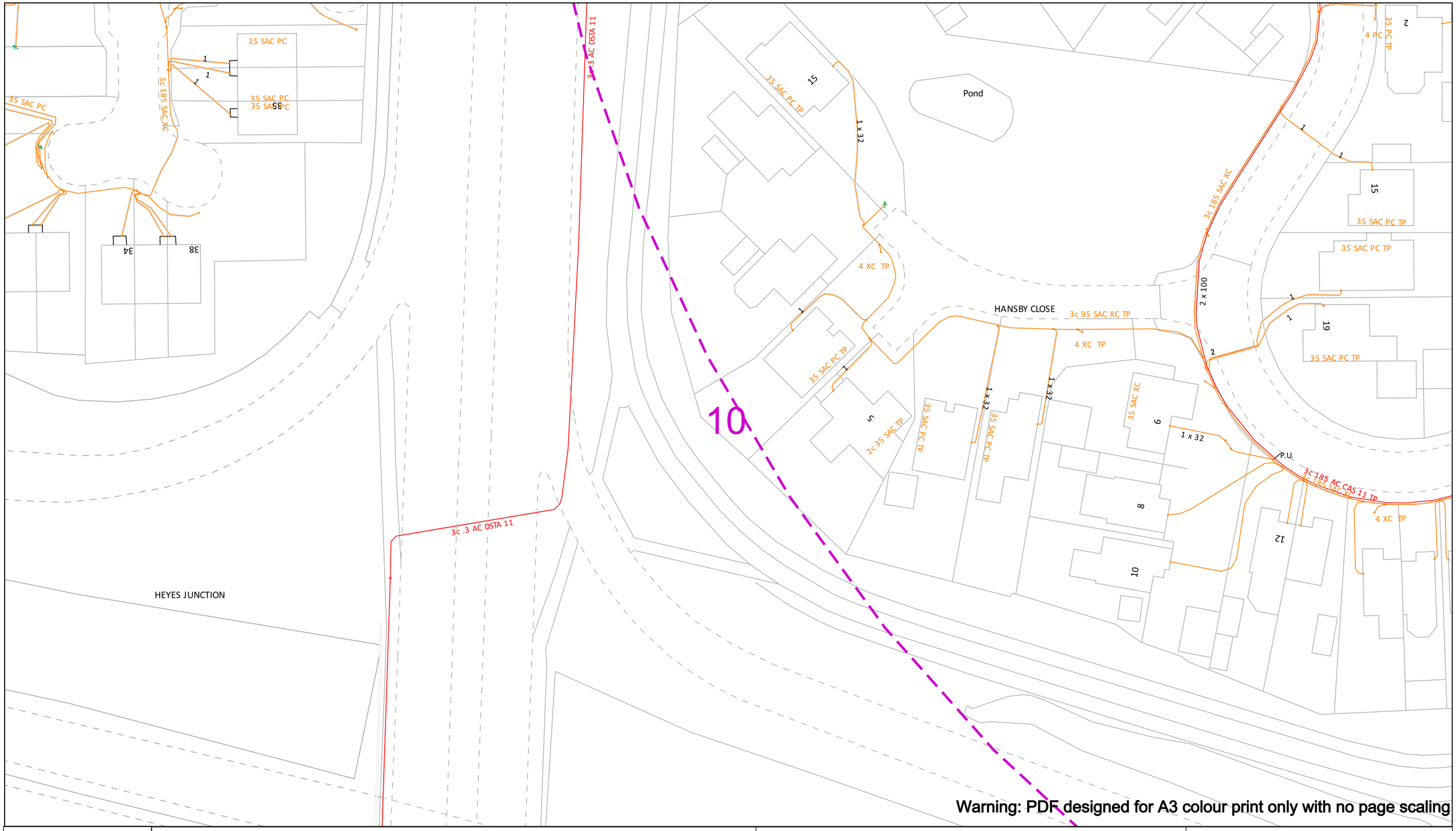

Warning: PDF designed for A3 colour print only with no page scaling

In an emergency call 105, 24 hours a day

Date Requested: 03/03/2026
Job Reference: 40666450
Site Location: 350294 405611
Requested by:
Miss Jane Bateson
Your Scheme/Reference:
Former Hope High School/Holland Park

Scale: 1:500 (When plotted at A3)

IMPORTANT INFO

Unless otherwise indicated the depth of Electricity North West Limited cables are in accordance with NJUG (450mm for Low Voltage & 600mm for 11kV cables) 33kV and 132kV cables are laid at depths as marked. The depth and positions of Electricity North West Limited equipment was accurate as shown when the equipment was installed. However third parties may have altered the level & other reference data. Therefore Electricity North West Limited accept no responsibility for the position of Electricity North West Limited equipment being different from shown. No person, body or company, shall be relieved from liability for damage caused to Electricity North West Limited equipment by reason of being located differently to the indications on this drawing or from any regulatory loss of income or incentive, or expense, which may be suffered by Electricity North West Limited and which is caused or contributed to by any loss of supply as a result of any damage caused to Electricity North West Limited's equipment. Service cables are not necessarily shown but must be assumed to exist to all premises, streetlights and signs. There may be other Electricity North West Limited apparatus in the vicinity which is not indicated on the cable records. Other apparatus may also be present which is owned by a third party other than Electricity North West Limited.

Reference should be made to HSE Guidance, HS(G)47 "Avoiding Danger from Underground Services" and GS6 "Avoiding Danger from Overhead Power Lines". Electricity North West Limited, Borron Street, Portwood, Stockport, Cheshire, SK1 2JD Registered in England and Wales. Registered No 02366949

Operating Voltage	Colour Code	Line Colour
132kV	Black	
33kV	Green	
22kV-25kV	Yellow	
11kV	Red	
6kV-6.6kV	Blue	
1kV-6kV	Violet	
LV	Orange	
Unknown Voltage	Brown	

Dig Sites

Area:

Line:

SP Electricity North West

Electricity North West
Borron Street
Portwood, Stockport
Cheshire, SK1 2 JD
Phone: 0800 195 4141
Email: planrequest@enwl.co.uk

Reproduced from or based upon Ordnance Survey's map with the permission of His Majesty's Stationary Office. Crown Copyright Reserved. LICENCE No. 100017892. Unauthorised reproduction may lead to Prosecution or Civil Proceedings.

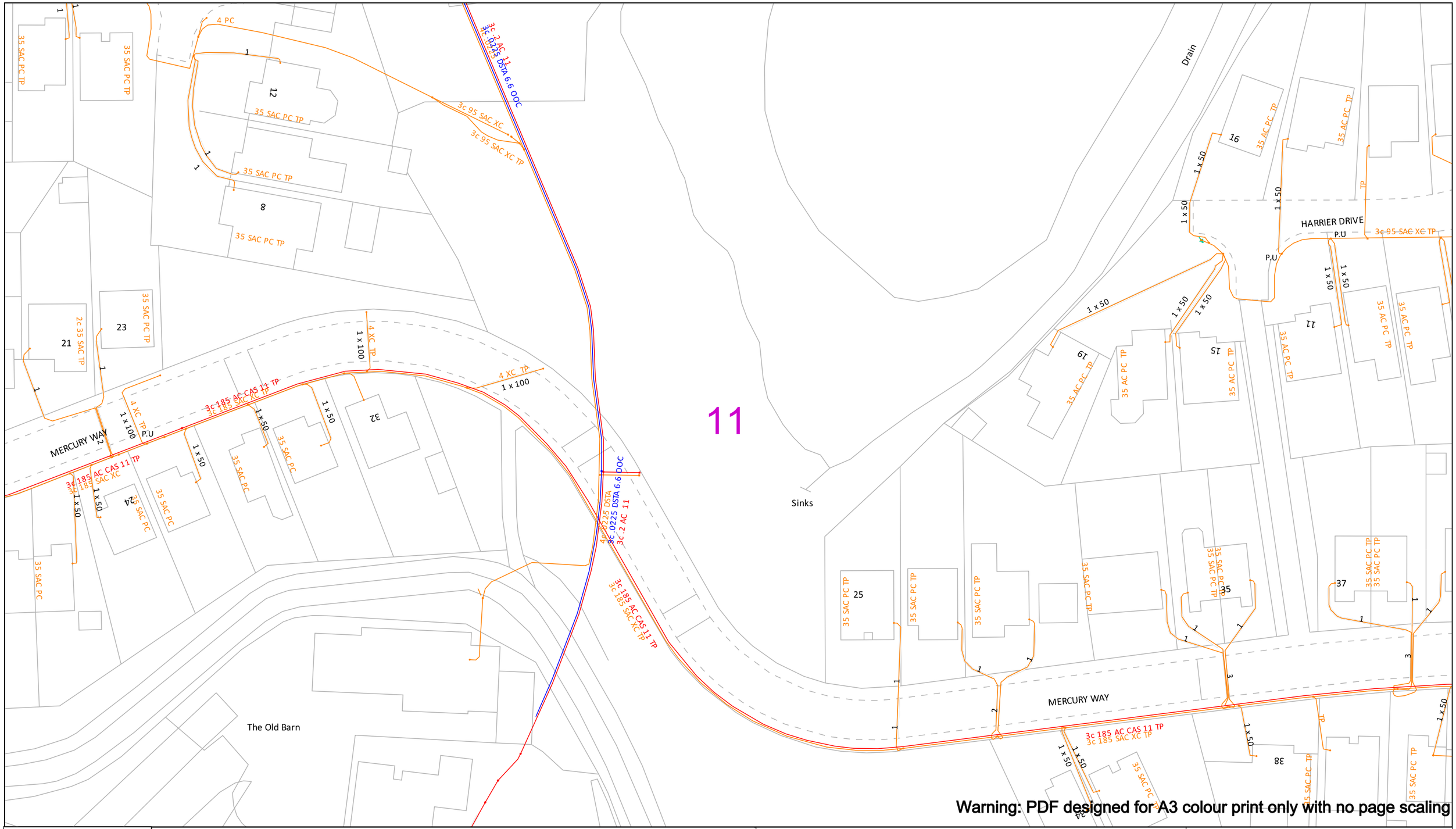

Warning: PDF designed for A3 colour print only with no page scaling

In an emergency call 105, 24 hours a day

Date Requested: 03/03/2026
Job Reference: 40666450
Site Location: 350294 405611
Requested by:
Miss Jane Bateson
Your Scheme/Reference:
Former Hope High
School/Holland Park

Scale: 1:500 (When plotted at A3)

IMPORTANT INFO

Unless otherwise indicated the depth of Electricity North West Limited cables are in accordance with NJUG (450mm for Low Voltage & 600mm for 11kV cables) 33kV and 132kV cables are laid at depths as marked. The depth and positions of Electricity North West Limited equipment was accurate as shown when the equipment was installed. However third parties may have altered the level & other reference data. Therefore Electricity North West Limited accept no responsibility for the position of Electricity North West Limited equipment being different from shown. No person, body or company, shall be relieved from liability for damage caused to Electricity North West Limited equipment by reason of being located differently to the indications on this drawing or from any regulatory loss of income or incentive, or expense, which may be suffered by Electricity North West Limited and which is caused or contributed to by any loss of supply as a result of any damage caused to Electricity North West Limited's equipment. Service cables are not necessarily shown but must be assumed to exist to all premises, streetlights and signs. There may be other Electricity North West Limited apparatus in the vicinity which is not indicated on the cable records. Other apparatus may also be present which is owned by a third party other than Electricity North West Limited.

Reference should be made to HSE Guidance, HS(G)47 "Avoiding Danger from Underground Services" and GS6 "Avoiding Danger from Overhead Power Lines". Electricity North West Limited, Borron Street, Portwood, Stockport, Cheshire, SK1 2JD Registered in England and Wales. Registered No 02366949

Operating Voltage	Colour Code	Line Colour
132kV	Black	
33kV	Green	
22kV-25kV	Yellow	
11kV	Red	
6kV-6.6kV	Blue	
1kV-6kV	Violet	
LV	Orange	
Unknown Voltage	Brown	

Dig Sites

Area:

Line:

SP Electricity North West

Electricity North West
Borron Street
Portwood, Stockport
Cheshire, SK1 2 JD
Phone: 0800 195 4141
Email: planrequest@enwl.co.uk

Reproduced from or based upon Ordnance Survey's map with the permission of His Majesty's Stationary Office. Crown Copyright Reserved. LICENCE No. 100017892. Unauthorised reproduction may lead to Prosecution or Civil Proceedings.

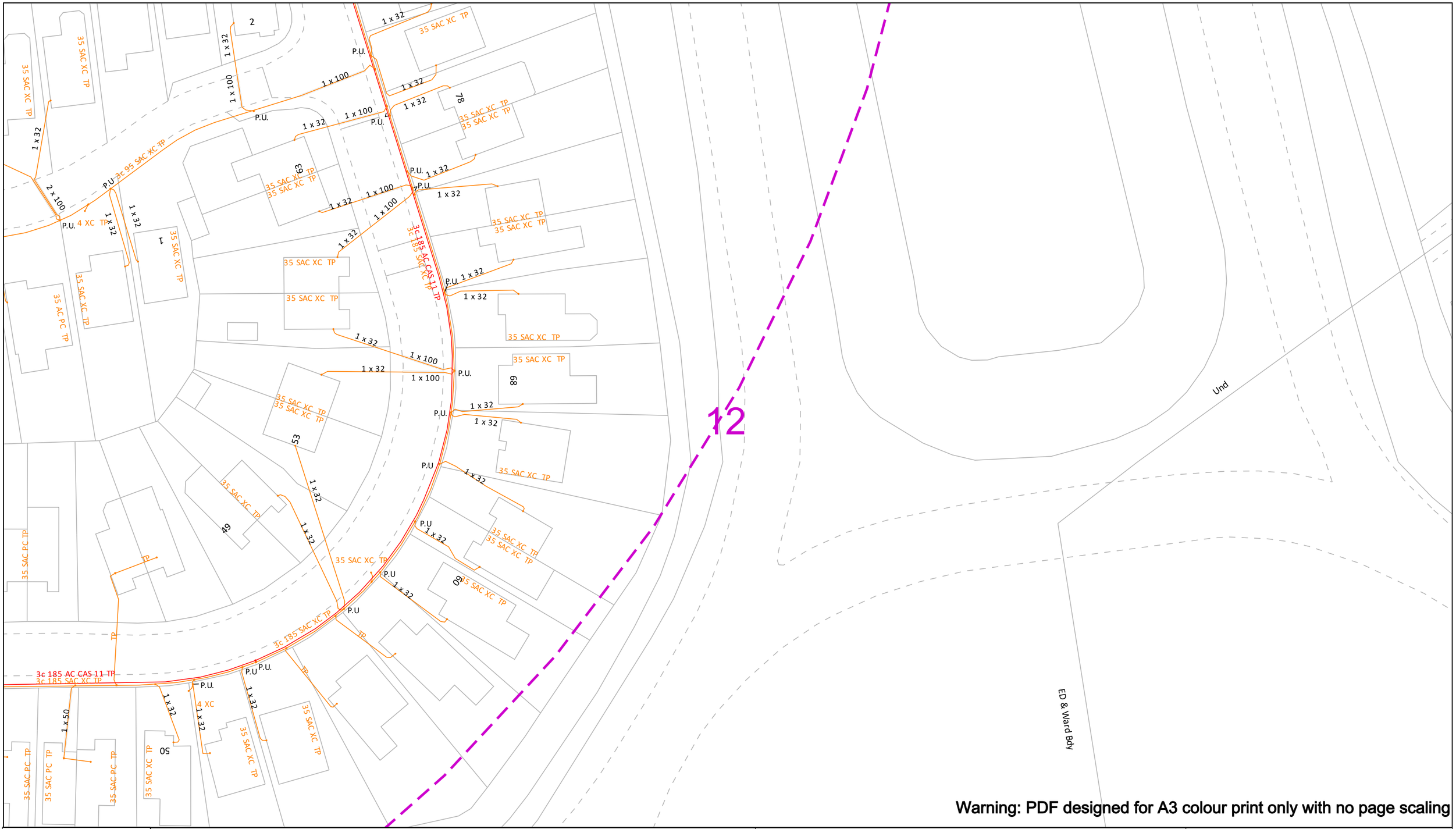

Warning: PDF designed for A3 colour print only with no page scaling

In an emergency call 105, 24 hours a day

Date Requested: 03/03/2026
Job Reference: 40666450
Site Location: 350294 405611
Requested by:
Miss Jane Bateson
Your Scheme/Reference:
Former Hope High School/Holland Park

Scale: 1:500 (When plotted at A3)

IMPORTANT INFO

Unless otherwise indicated the depth of Electricity North West Limited cables are in accordance with NJUG (450mm for Low Voltage & 600mm for 11kV cables) 33kV and 132kV cables are laid at depths as marked. The depth and positions of Electricity North West Limited equipment was accurate as shown when the equipment was installed. However third parties may have altered the level & other reference data. Therefore Electricity North West Limited accept no responsibility for the position of Electricity North West Limited equipment being different from shown. No person, body or company, shall be relieved from liability for damage caused to Electricity North West Limited equipment by reason of being located differently to the indications on this drawing or from any regulatory loss of income or incentive, or expense, which may be suffered by Electricity North West Limited and which is caused or contributed to by any loss of supply as a result of any damage caused to Electricity North West Limited's equipment. Service cables are not necessarily shown but must be assumed to exist to all premises, streetlights and signs. There may be other Electricity North West Limited apparatus in the vicinity which is not indicated on the cable records. Other apparatus may also be present which is owned by a third party other than Electricity North West Limited.

Reference should be made to HSE Guidance, HS(G)47 "Avoiding Danger from Underground Services" and GS6 "Avoiding Danger from Overhead Power Lines". Electricity North West Limited, Borron Street, Portwood, Stockport, Cheshire, SK1 2JD Registered in England and Wales. Registered No 02366949

Operating Voltage	Colour Code	Line Colour
132kV	Black	
33kV	Green	
22kV-25kV	Yellow	
11kV	Red	
6kV-6.6kV	Blue	
1kV-6kV	Violet	
LV	Orange	
Unknown Voltage	Brown	

Dig Sites
Area:
Line:

SP Electricity North West

Electricity North West
Borron Street
Portwood, Stockport
Cheshire, SK1 2 JD
Phone: 0800 195 4141
Email: planrequest@enwl.co.uk

Reproduced from or based upon Ordnance Survey's map with the permission of His Majesty's Stationary Office. Crown Copyright Reserved. LICENCE No. 100017892. Unauthorised reproduction may lead to Prosecution or Civil Proceedings.

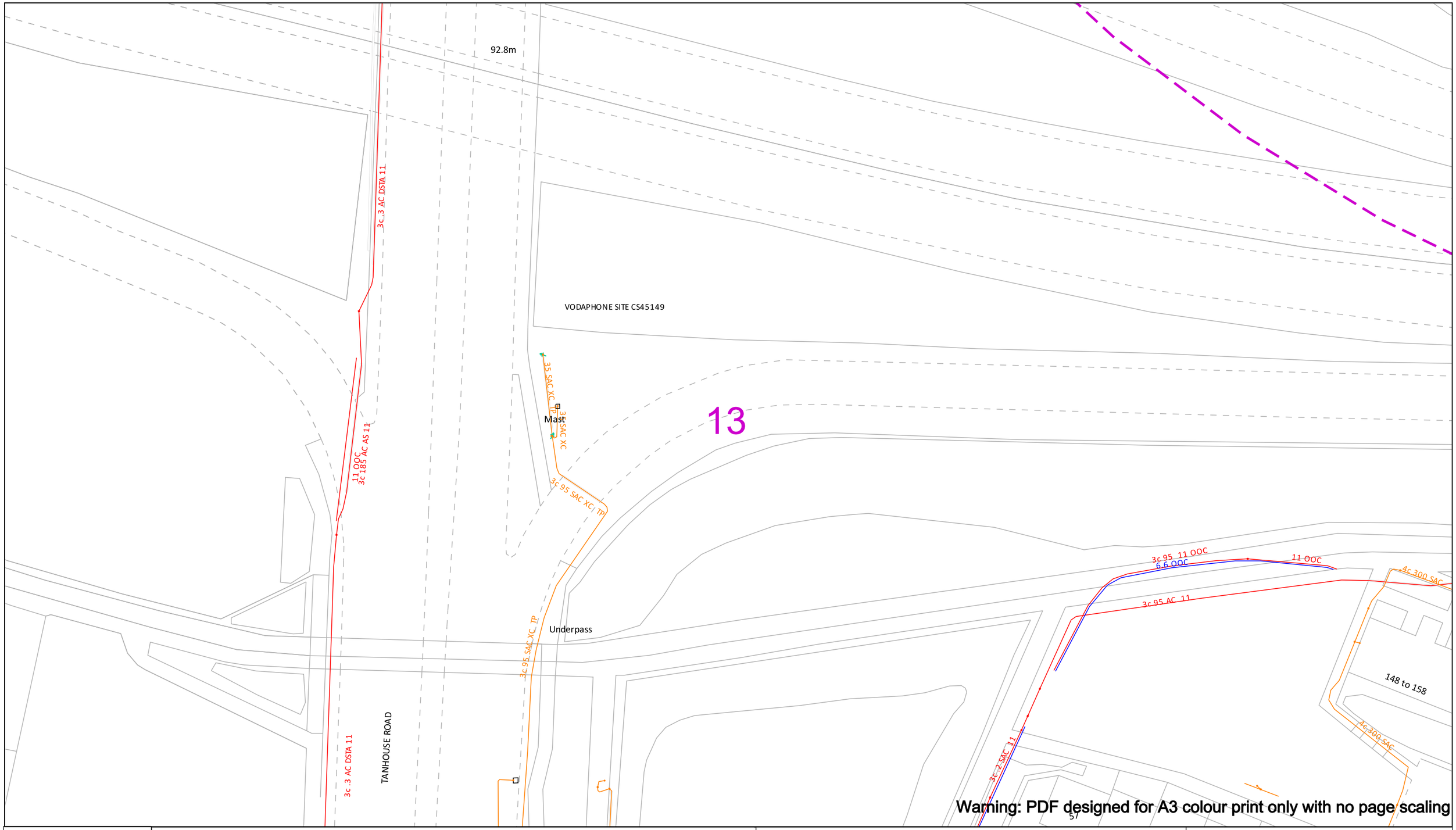

Warning: PDF designed for A3 colour print only with no page scaling

In an emergency call 105, 24 hours a day

Date Requested: 03/03/2026
Job Reference: 40666450
Site Location: 350294 405611
Requested by:
Miss Jane Bateson
Your Scheme/Reference:
Former Hope High School/Holland Park

Scale: 1:500 (When plotted at A3)

IMPORTANT INFO

Unless otherwise indicated the depth of Electricity North West Limited cables are in accordance with NJUG (450mm for Low Voltage & 600mm for 11kV cables) 33kV and 132kV cables are laid at depths as marked. The depth and positions of Electricity North West Limited equipment was accurate as shown when the equipment was installed. However third parties may have altered the level & other reference data. Therefore Electricity North West Limited accept no responsibility for the position of Electricity North West Limited equipment being different from shown. No person, body or company, shall be relieved from liability for damage caused to Electricity North West Limited equipment by reason of being located differently to the indications on this drawing or from any regulatory loss of income or incentive, or expense, which may be suffered by Electricity North West Limited and which is caused or contributed to by any loss of supply as a result of any damage caused to Electricity North West Limited's equipment. Service cables are not necessarily shown but must be assumed to exist to all premises, streetlights and signs. There may be other Electricity North West Limited apparatus in the vicinity which is not indicated on the cable records. Other apparatus may also be present which is owned by a third party other than Electricity North West Limited.

Reference should be made to HSE Guidance, HS(G)47 "Avoiding Danger from Underground Services" and GS6 "Avoiding Danger from Overhead Power Lines". Electricity North West Limited, Borron Street, Portwood, Stockport, Cheshire, SK1 2JD Registered in England and Wales. Registered No 02366949

Operating Voltage	Colour Code	Line Colour
132kV	Black	
33kV	Green	
22kV-25kV	Yellow	
11kV	Red	
6kV-6.6kV	Blue	
1kV-6kV	Violet	
LV	Orange	
Unknown Voltage	Brown	

Dig Sites
Area:
Line:

SP Electricity North West

Electricity North West
Borron Street
Portwood, Stockport
Cheshire, SK1 2 JD
Phone: 0800 195 4141
Email: planrequest@enwl.co.uk

Reproduced from or based upon Ordnance Survey's map with the permission of His Majesty's Stationary Office. Crown Copyright Reserved. LICENCE No. 100017892. Unauthorised reproduction may lead to Prosecution or Civil Proceedings.

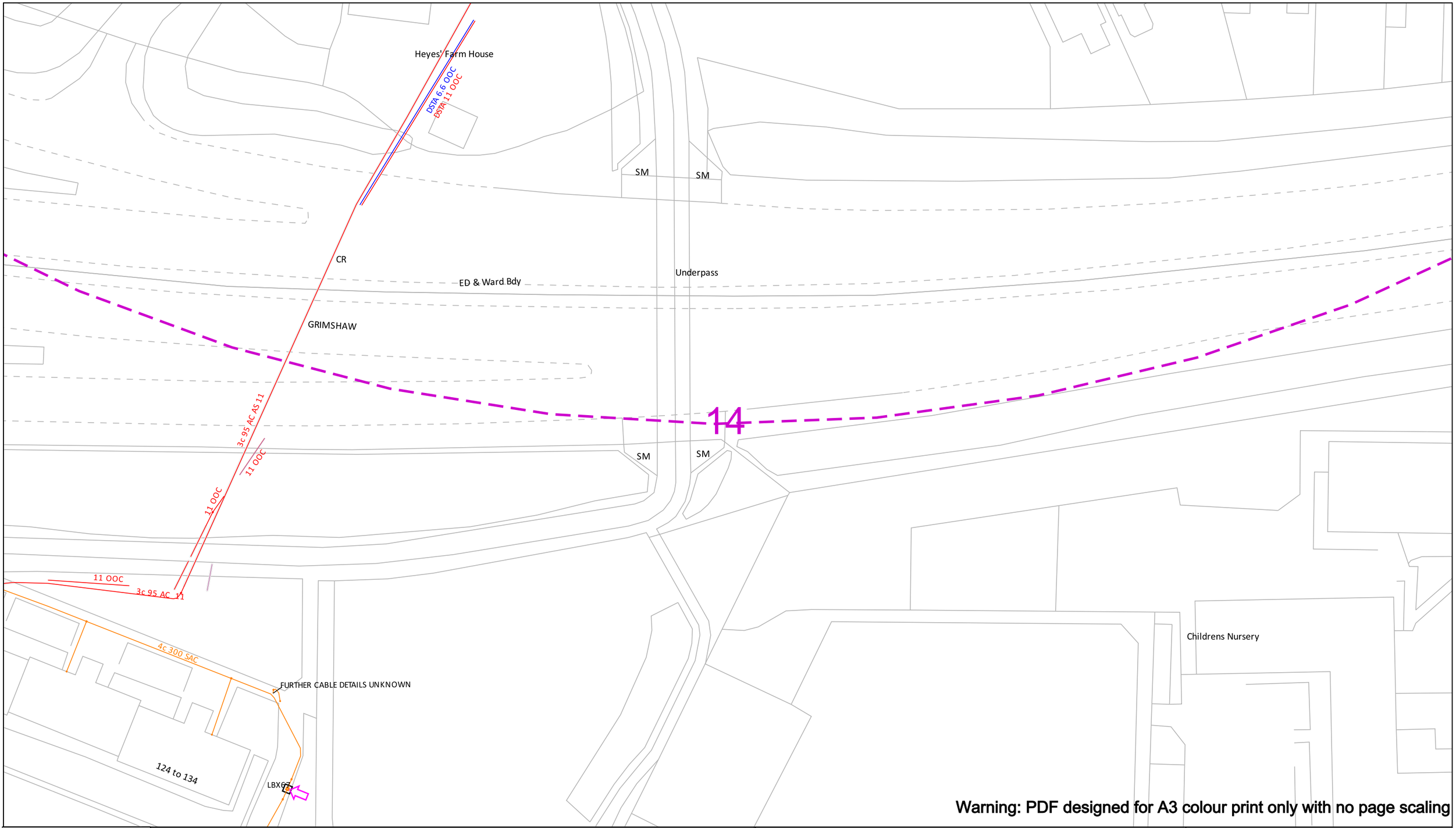

Warning: PDF designed for A3 colour print only with no page scaling

In an emergency call 105, 24 hours a day

Date Requested: 03/03/2026
Job Reference: 40666450
Site Location: 350294 405611
Requested by:
Miss Jane Bateson
Your Scheme/Reference:
Former Hope High
School/Holland Park

Scale: 1:500 (When plotted at A3)

IMPORTANT INFO

Unless otherwise indicated the depth of Electricity North West Limited cables are in accordance with NJUG (450mm for Low Voltage & 600mm for 11kV cables) 33kV and 132kV cables are laid at depths as marked. The depth and positions of Electricity North West Limited equipment was accurate as shown when the equipment was installed. However third parties may have altered the level & other reference data. Therefore Electricity North West Limited accept no responsibility for the position of Electricity North West Limited equipment being different from shown. No person, body or company, shall be relieved from liability for damage caused to Electricity North West Limited equipment by reason of being located differently to the indications on this drawing or from any regulatory loss of income or incentive, or expense, which may be suffered by Electricity North West Limited and which is caused or contributed to by any loss of supply as a result of any damage caused to Electricity North West Limited's equipment. Service cables are not necessarily shown but must be assumed to exist to all premises, streetlights and signs. There may be other Electricity North West Limited apparatus in the vicinity which is not indicated on the cable records. Other apparatus may also be present which is owned by a third party other than Electricity North West Limited.

Reference should be made to HSE Guidance, HS(G)47 "Avoiding Danger from Underground Services" and GS6 "Avoiding Danger from Overhead Power Lines". Electricity North West Limited, Borron Street, Portwood, Stockport, Cheshire, SK1 2JD Registered in England and Wales. Registered No 02366949

Operating Voltage	Colour Code	Line Colour
132kV	Black	
33kV	Green	
22kV-25kV	Yellow	
11kV	Red	
6kV-6.6kV	Blue	
1kV-6kV	Violet	
LV	Orange	
Unknown Voltage	Brown	

Dig Sites
Area:
Line:

SP Electricity North West

Electricity North West
Borron Street
Portwood, Stockport
Cheshire, SK1 2 JD
Phone: 0800 195 4141
Email: planrequest@enwl.co.uk

Reproduced from or based upon Ordnance Survey's map with the permission of His Majesty's Stationary Office. Crown Copyright Reserved. LICENCE No. 100017892. Unauthorised reproduction may lead to Prosecution or Civil Proceedings.

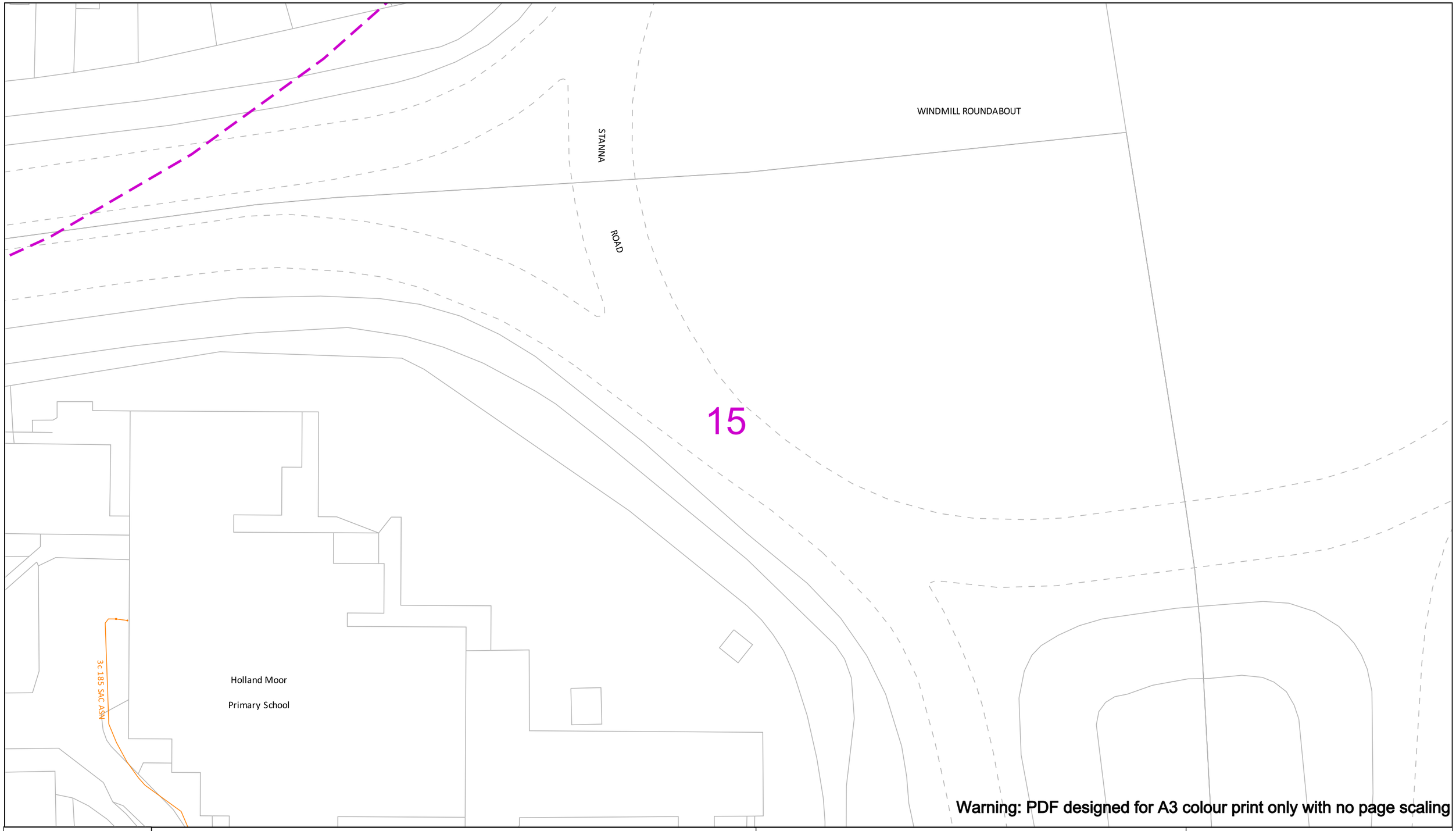

Warning: PDF designed for A3 colour print only with no page scaling

In an emergency call 105, 24 hours a day

Date Requested: 03/03/2026
Job Reference: 40666450
Site Location: 350294 405611
Requested by:
Miss Jane Bateson
Your Scheme/Reference:
Former Hope High School/Holland Park

Scale: 1:500 (When plotted at A3)

IMPORTANT INFO

Unless otherwise indicated the depth of Electricity North West Limited cables are in accordance with NJUG (450mm for Low Voltage & 600mm for 11kV cables) 33kV and 132kV cables are laid at depths as marked. The depth and positions of Electricity North West Limited equipment was accurate as shown when the equipment was installed. However third parties may have altered the level & other reference data. Therefore Electricity North West Limited accept no responsibility for the position of Electricity North West Limited equipment being different from shown. No person, body or company, shall be relieved from liability for damage caused to Electricity North West Limited equipment by reason of being located differently to the indications on this drawing or from any regulatory loss of income or incentive, or expense, which may be suffered by Electricity North West Limited and which is caused or contributed to by any loss of supply as a result of any damage caused to Electricity North West Limited's equipment. Service cables are not necessarily shown but must be assumed to exist to all premises, streetlights and signs. There may be other Electricity North West Limited apparatus in the vicinity which is not indicated on the cable records. Other apparatus may also be present which is owned by a third party other than Electricity North West Limited.

Reference should be made to HSE Guidance, HS(G)47 "Avoiding Danger from Underground Services" and GS6 "Avoiding Danger from Overhead Power Lines". Electricity North West Limited, Borron Street, Portwood, Stockport, Cheshire, SK1 2JD Registered in England and Wales. Registered No 02366949

Operating Voltage	Colour Code	Line Colour
132kV	Black	
33kV	Green	
22kV-25kV	Yellow	
11kV	Red	
6kV-6.6kV	Blue	
1kV-6kV	Violet	
LV	Orange	
Unknown Voltage	Brown	

Dig Sites

Area:

Line:

SP Electricity North West

Electricity North West
Borron Street
Portwood, Stockport
Cheshire, SK1 2 JD
Phone: 0800 195 4141
Email: planrequest@enwl.co.uk

Reproduced from or based upon Ordnance Survey's map with the permission of His Majesty's Stationary Office. Crown Copyright Reserved. LICENCE No. 100017892. Unauthorised reproduction may lead to Prosecution or Civil Proceedings.

SP Electricity North West

Conditions and information regarding electricity mains

These general conditions and precautions apply to the electricity distribution system of Electricity North West Limited.

Please ensure that a copy of these conditions is passed to your representative and contractor on site.

1. There may be other Electricity North West Limited apparatus in the vicinity, which is not indicated on the cable records. Other apparatus may also be present which a third party owns other than Electricity North West Limited.

2. Before any machines are used, all of Electricity North West's underground apparatus should be located by manual excavation taking the appropriate safety precautions in accordance with the **Health and Safety Executive Guidance note HS(G)47 "Avoiding danger from underground services"**. This contains advice to site personnel when working near underground services.

   Underground services, particularly electricity and gas, can be dangerous. Damage to electricity cables can cause a dangerous flash, leading to severe burns or even death. Gas leaks can cause fire or explosion.

   Damage can result from excavation or penetration of the ground, e.g. by a road pin.

   Underground services may be found in roads, footpaths and on sites. Always assume that they are present. Treat any services found anywhere as live.

   Accidents have happened because people have mistaken one service for another, e.g. black plastic covered electricity cables look like black plastic water pipes and cast iron gas and water mains look alike. Check before you act.

3. Before starting work you must:

   - Make sure you have plans of the underground services in the area. This may not always be possible for emergency or unforeseen works. **Remember that service connection cables and pipes from the main to building or streetlight may not be shown**.
   - Use a cable and pipe locator to trace electricity cables and metal pipes.
   - Look for signs of service connection cables or pipes, e.g. a gas meter or service connection entry into a house or a streetlight.
   - Hand dig trial holes (as many as necessary) to confirm the position of services in close proximity to the area of work.

4. When you start work:

   - Hand dig near buried services whenever possible. Spades and shovels are safer than picks, pins or forks.
   - Remember that cables may be embedded in concrete. Electricity cables embedded in concrete **must** either be made dead before the concrete is broken out or another safe way of working agreed with the cable owner.
   - Watch out for signs of services as work continues.
   - Report damage to a cable, pipe or pipe coating however slight.
   - Do not use hand held power tools within 0.5m of he marked position of an electricity cable, unless this is impracticable and the line of the cable has been identified by plans and positively confirmed by a locator.
   - Do not use hand held power tools directly over the marked line of cable unless:

     a) You have already found the cable at that position by careful hand digging beneath the surface and it is at a safe depth (at least 300mm) below the bottom of the surface to be broken, or

     b) Physical means have been used to prevent the tool striking it.

   - If an excavator is used near an electricity cable keep everyone clear of the bucket while it is digging. Buckets should not be used near cable – hand dig.
   - Do not use exposed services as a convenient step or handhold.
   - Do not handle or attempt to alter the position of an exposed service.
   - Do not install plant close to an existing service.
   - Do not build existing services into a manhole or other structure or encase them in concrete.

Please ensure that all site operators have this information and if any electrical apparatus is damaged, they/you should contact Electricity North West Limited on **0800 195 4141 (option 1).**

5. **Overhead lines** are not necessarily shown on the Electricity North West Limited cable records but may be present. In the event of work being carried out adjacent to overhead lines (including access, storage etc.) please always ensure strict adherence to the requirements of the **Health and Safety Executive's Document GS6 "Avoiding Danger from Overhead Power Lines"**.

   Extreme personal danger can result from contact, or near contact, with live conductors or overhead lines.

   Treat all overhead lines and other electrical apparatus as live. If in doubt, get advice.

6. Electricity North West Limited must be consulted if work is to take place within 15 metres of overhead lines on steel towers or 9 metres of overhead lines on wood, concrete or steel pylons. (All distances should be measure at ground level from a position estimated by eye to be vertically under the outermost conductor at a tower or pole position) Any person involved in work in the vicinity of overhead lines should:

   - Understand and follow the instructions given on safe working areas and methods of work.
   - Make sure that warning notices are in the cabs of machines working in the vicinity of an overhead line.
   - Make sure that barriers and warning notices are erected as required.
   - Not tip soil or stack material underneath overhead lines as this may reduce the clearance to an unsafe distance.
   - Make sure when handling or using platforms, scaffold, poles, piping, ladders, hand tools etc., that they are kept at a safe distance from overhead lines.
   - Not steady a suspended load, skip, hoist wire, slings etc., unless satisfied that there isn't any danger from overhead lines.
   - Remember that when mobile plant, such as a crane or excavator, is operating near overhead lines , the raising or slewing of the jib may introduce danger.
   - Always keep overhead lines in view when manoeuvring mobile plant.
   - Never operate a machine unless carefully guided by an experienced banksman.
   - Not approach or touch any broken or fallen conductors or any plant in contact with an overhead line before Electricity North West Limited confirms that conditions are safe. Warn others to keep well clear.

   Machine operators should note that: if a machine comes into contact with an overhead line and cannot be disentangled by backing off, remain seated in the cab and warn others to keep clear of the machine until Electricity North West Limited confirms that conditions are safe. If it is essential to leave the machine while it is in contact with the overhead line, for example if it catches fire, jump well clear – and **do not** attempt to climb down in the normal way nor touch any part of the machine when on the ground.

7. Electricity North West Limited provides approximate locations of its electricity mains or apparatus according to its records but these records are not necessarily accurate or complete and do not always show the position of private cables from mains to properties. No person or company shall be relieved from liability for any damage caused by reason of the actual positions and/or depths being different from those indicated.

8. Care should be taken when excavating near cables. Known road crossings are highlighted on the enclosed plans. Should any cable, or Electricity North West Limited apparatus indicated on the attached plans, be affected by your proposals please contact us as follows:

   Electricity North west Limited
   Borron Street
   Portwood, Stockport
   Cheshire
   SK1 2JD

   Telephone: **0800 195 4141 (option 4)**

   Details of diversion costs, if any, will be provided on request once your firm proposals have been submitted.

9. Please note that service cables may be affected by some of the works being carried out on site.

   If any services do require temporary disconnection please phone **0800 195 4141 (option 2)** for domestic and commercial disconnection, so that arrangement can be made to disconnect before work commences on site.

11. Please note that cable records supplied may not be up to date, or may be incomplete, if the area concerned is a new site.

12. For information regarding wayleave or easement agreements contact WayleaveEnquiries@enwl.co.uk

13. The latest cable records are always available for inspection during normal working hours and you should satisfy yourself that the information you have is up to date at the time you commence work. This service is consistent with the requirement of Regulation 36 of the Electricity Supply Regulations and paragraph 79 of the New Road and Street Works Act.

SP Electricity North West

Electricity North West Ltd
Borron Street, Portwood
Stockport
SK1 2JD

www.enwl.co.uk

Registered in England and Wales
Registered Number 02366949

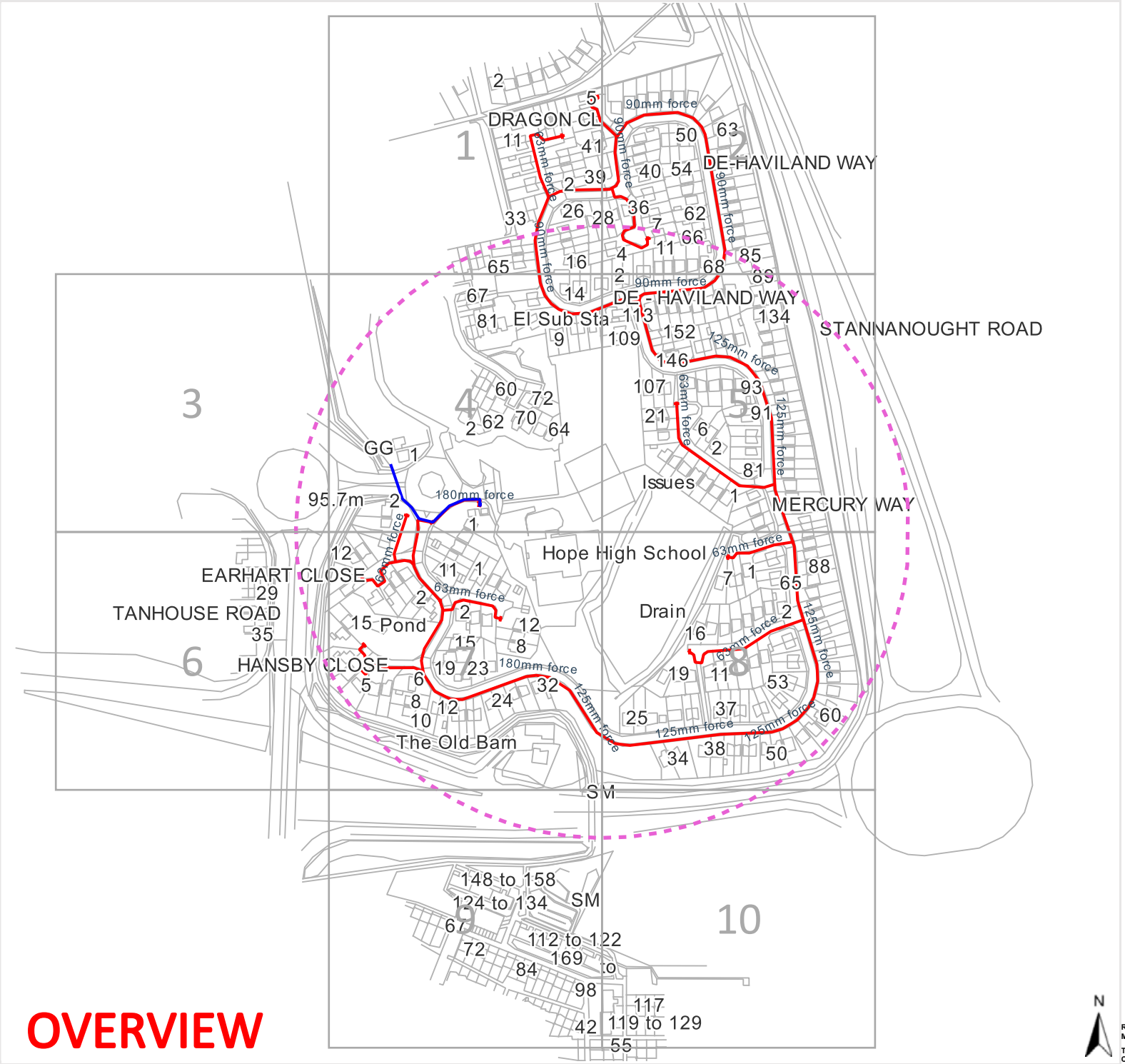

OVERVIEW

ESP Utilities Group Ltd
Bluebird House
Mole Business Park
Leatherhead
Surrey
KT22 7BA
Phone: 01372 587500
Email:
PlantResponses@espug.com

Legend

- Existing LP mains or services operating up to 75 millibar gauge
- Existing MP mains or services operating between 75 millibar and 2 bar gauge
- Existing IP mains or services operating between 2 bar and 7 bar gauge
- Digsite

Date requested:	03 Mar 2026
Requested by:	Miss Jane Bateson
Company:	Lancashire County Council
Job reference:	40666450
Your reference:	Former Hope High School/Holland Park

Scale on A4 paper: 1:4100

Warning: PDF designed for colour print only with no page scaling. This Information is given as a guide only and its accuracy cannot be guaranteed.

The information on this document is proprietary and shall not be used, copied, reporduced or disclosed in whole or in part without written consent of ESP Utilities. The location of ESP Utilities apparatus is indicated on the plan for general guidance but the exact location may vary from that shown. ESP Utilities cannot guarantee the accuracy of this document and Safe Digging Practices should always be used to identify the exact location of any utility's plant. ESP Utilities accept no liability for any errors or omissions.

Protecting Lives, Cables & Pipes

N

REPRODUCED FROM THE ORDNANCE SURVEY MAP WITH THE SANCTION OF THE CONTROLLER OF HER MAJESTY'S STATIONARY OFFICE © CROWN COPYRIGHT RESERVED.

THIS DRAWING IS THE COPYRIGHT OF ES PIPELINES LIMITED AND MAY NOT BE REPRODUCED WITHOUT WRITTEN CONSENT ©

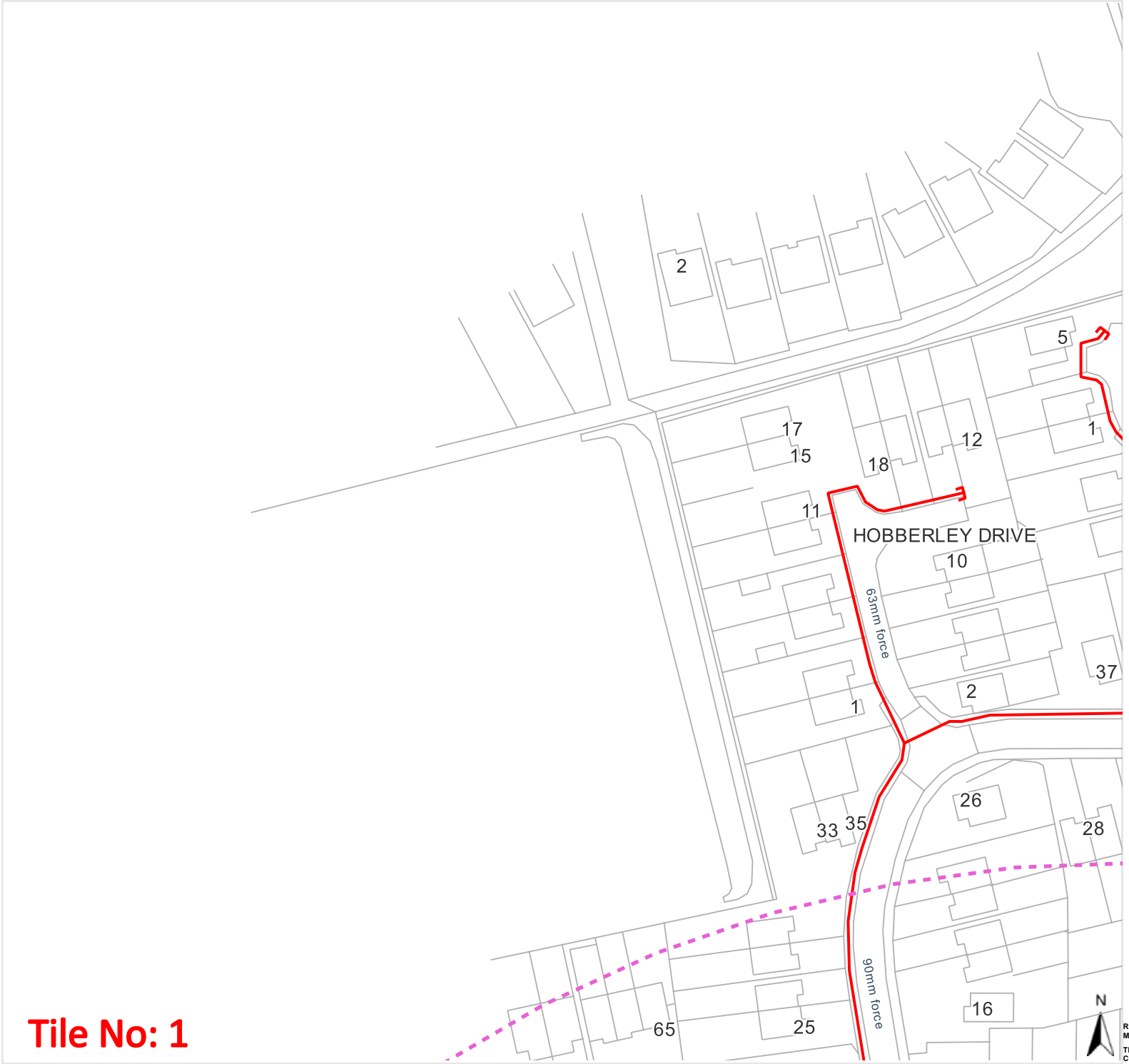

Tile No: 1

ESP Utilities Group Ltd
Bluebird House
Mole Business Park
Leatherhead
Surrey
KT22 7BA
Phone: 01372 587500
Email:
PlantResponses@espug.com

ESP UTILITIES GROUP

Legend

- Existing LP mains or services operating up to 75 millibar gauge
- Existing MP mains or services operating between 75 millibar and 2 bar gauge
- Existing IP mains or services operating between 2 bar and 7 bar gauge
- Digsite

Date requested:	03 Mar 2026
Requested by:	Miss Jane Bateson
Company:	Lancashire County Council
Job reference:	40666450
Your reference:	Former Hope High School/Holland Park

Scale on A4 paper: 1:1000

Warning: PDF designed for colour print only with no page scaling. This Information is given as a guide only and its accuracy cannot be guaranteed.

The information on this document is proprietary and shall not be used, copied, reporduced or disclosed in whole or in part without written consent of ESP Utilities. The location of ESP Utilities apparatus is indicated on the plan for general guidance but the exact location may vary from that shown. ESP Utilities cannot guarantee the accuracy of this document and Safe Digging Practices should always be used to identify the exact location of any utility's plant. ESP Utilities accept no liability for any errors or omissions.

Linesearch before dig

Protecting Lives, Cables & Pipes

REPRODUCED FROM THE ORDNANCE SURVEY MAP WITH THE SANCTION OF THE CONTROLLER OF HER MAJESTY'S STATIONARY OFFICE © CROWN COPYRIGHT RESERVED.

THIS DRAWING IS THE COPYRIGHT OF ES PIPELINES LIMITED AND MAY NOT BE REPRODUCED WITHOUT WRITTEN CONSENT ©

ESP Utilities Group Ltd
Bluebird House
Mole Business Park
Leatherhead
Surrey
KT22 7BA
Phone: 01372 587500
Email:
PlantResponses@espug.com

Legend

- Existing LP mains or services operating up to 75 millibar gauge
- Existing MP mains or services operating between 75 millibar and 2 bar gauge
- Existing IP mains or services operating between 2 bar and 7 bar gauge
- Digsite

Date requested:	03 Mar 2026
Requested by:	Miss Jane Bateson
Company:	Lancashire County Council
Job reference:	40666450
Your reference:	Former Hope High School/Holland Park

Scale on A4 paper: 1:1000

Warning: PDF designed for colour print only with no page scaling. This Information is given as a guide only and its accuracy cannot be guaranteed.

The information on this document is proprietary and shall not be used, copied, reporduced or disclosed in whole or in part without written consent of ESP Utilities. The location of ESP Utilities apparatus is indicated on the plan for general guidance but the exact location may vary from that shown. ESP Utilities cannot guarantee the accuracy of this document and Safe Digging Practices should always be used to identify the exact location of any utility's plant. ESP Utilities accept no liability for any errors or omissions.

Protecting Lives, Cables & Pipes

N

REPRODUCED FROM THE ORDNANCE SURVEY MAP WITH THE SANCTION OF THE CONTROLLER OF HER MAJESTY'S STATIONARY OFFICE © CROWN COPYRIGHT RESERVED.

THIS DRAWING IS THE COPYRIGHT OF ES PIPELINES LIMITED AND MAY NOT BE REPRODUCED WITHOUT WRITTEN CONSENT ©

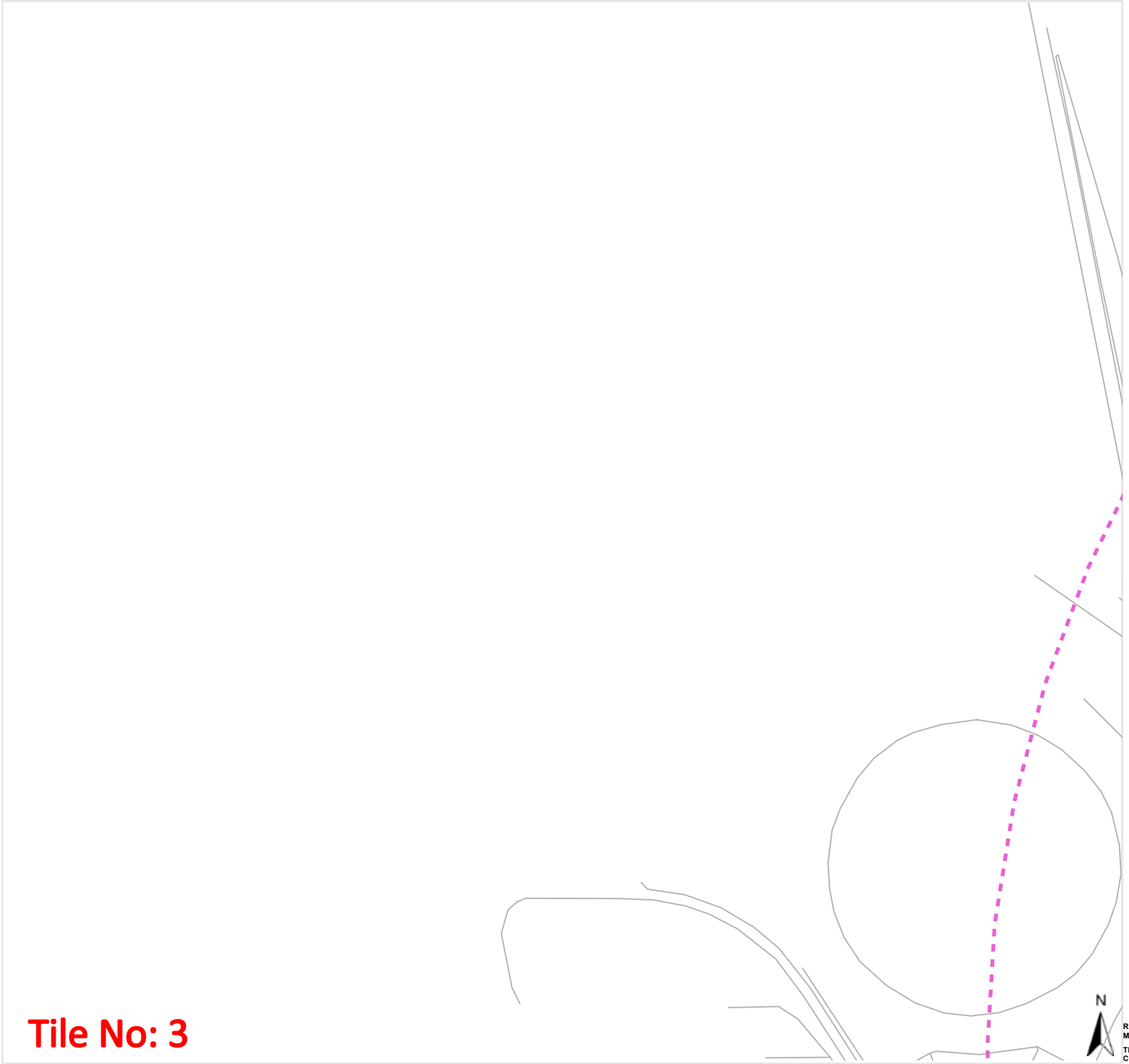

Tile No: 3

ESP Utilities Group Ltd
Bluebird House
Mole Business Park
Leatherhead
Surrey
KT22 7BA
Phone: 01372 587500
Email:
PlantResponses@espug.com

Legend

- Existing LP mains or services operating up to 75 millibar gauge
- Existing MP mains or services operating between 75 millibar and 2 bar gauge
- Existing IP mains or services operating between 2 bar and 7 bar gauge
- Digsite

Date requested:	03 Mar 2026
Requested by:	Miss Jane Bateson
Company:	Lancashire County Council
Job reference:	40666450
Your reference:	Former Hope High School/Holland Park

Scale on A4 paper: 1:1000

Warning: PDF designed for colour print only with no page scaling. This Information is given as a guide only and its accuracy cannot be guaranteed.

The information on this document is proprietary and shall not be used, copied, reporduced or disclosed in whole or in part without written consent of ESP Utilities. The location of ESP Utilities apparatus is indicated on the plan for general guidance but the exact location may vary from that shown. ESP Utilities cannot guarantee the accuracy of this document and Safe Digging Practices should always be used to identify the exact location of any utility's plant. ESP Utilities accept no liability for any errors or omissions.

Protecting Lives, Cables & Pipes

REPRODUCED FROM THE ORDNANCE SURVEY MAP WITH THE SANCTION OF THE CONTROLLER OF HER MAJESTY'S STATIONARY OFFICE © CROWN COPYRIGHT RESERVED.

THIS DRAWING IS THE COPYRIGHT OF ES PIPELINES LIMITED AND MAY NOT BE REPRODUCED WITHOUT WRITTEN CONSENT ©

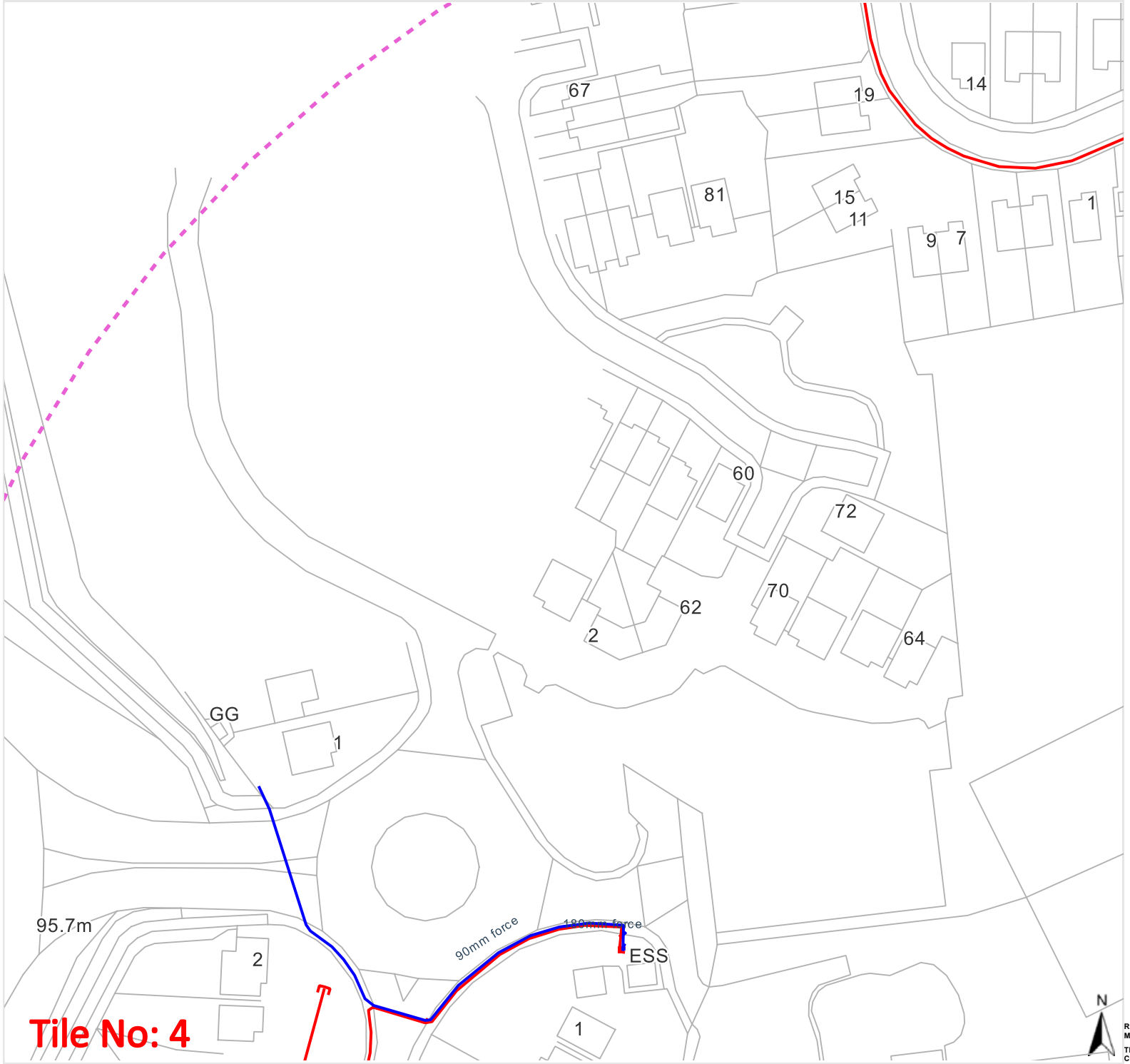

ESP Utilities Group Ltd
Bluebird House
Mole Business Park
Leatherhead
Surrey
KT22 7BA
Phone: 01372 587500
Email:
PlantResponses@espug.com

Legend

- Existing LP mains or services operating up to 75 millibar gauge
- Existing MP mains or services operating between 75 millibar and 2 bar gauge
- Existing IP mains or services operating between 2 bar and 7 bar gauge
- Digsite

Date requested:	03 Mar 2026
Requested by:	Miss Jane Bateson
Company:	Lancashire County Council
Job reference:	40666450
Your reference:	Former Hope High School/Holland Park

Scale on A4 paper: 1:1000

Warning: PDF designed for colour print only with no page scaling. This Information is given as a guide only and its accuracy cannot be guaranteed.

The information on this document is proprietary and shall not be used, copied, reporduced or disclosed in whole or in part without written consent of ESP Utilities. The location of ESP Utilities apparatus is indicated on the plan for general guidance but the exact location may vary from that shown. ESP Utilities cannot guarantee the accuracy of this document and Safe Digging Practices should always be used to identify the exact location of any utility's plant. ESP Utilities accept no liability for any errors or omissions.

Protecting Lives, Cables & Pipes

REPRODUCED FROM THE ORDNANCE SURVEY MAP WITH THE SANCTION OF THE CONTROLLER OF HER MAJESTY'S STATIONARY OFFICE © CROWN COPYRIGHT RESERVED.

THIS DRAWING IS THE COPYRIGHT OF ES PIPELINES LIMITED AND MAY NOT BE REPRODUCED WITHOUT WRITTEN CONSENT ©

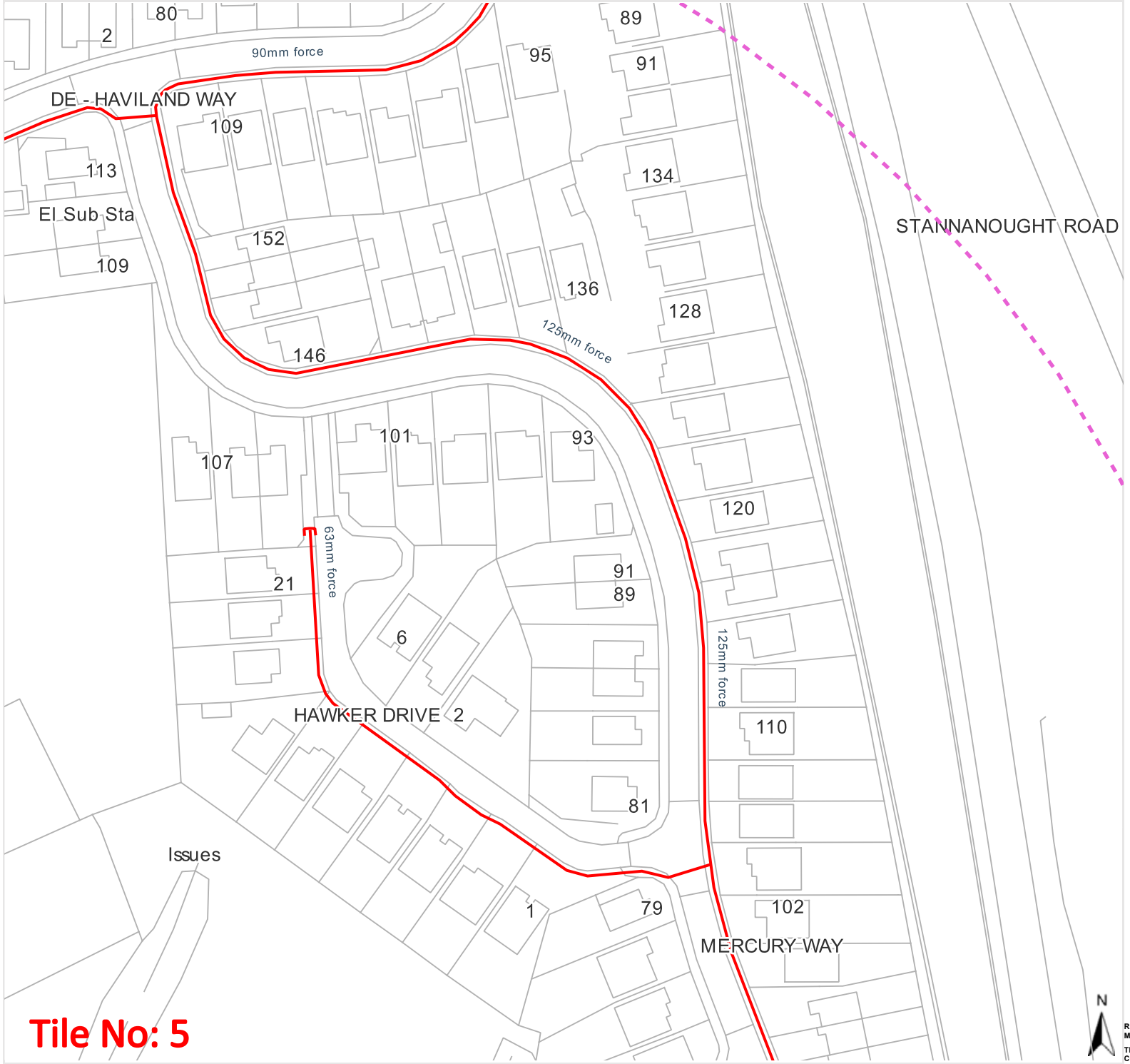

Tile No: 5

ESP Utilities Group Ltd
Bluebird House
Mole Business Park
Leatherhead
Surrey
KT22 7BA
Phone: 01372 587500
Email:
PlantResponses@espug.com

Legend

- Existing LP mains or services operating up to 75 millibar gauge
- Existing MP mains or services operating between 75 millibar and 2 bar gauge
- Existing IP mains or services operating between 2 bar and 7 bar gauge
- Digsite

Date requested:	03 Mar 2026
Requested by:	Miss Jane Bateson
Company:	Lancashire County Council
Job reference:	40666450
Your reference:	Former Hope High School/Holland Park

Scale on A4 paper: 1:1000

Warning: PDF designed for colour print only with no page scaling. This Information is given as a guide only and its accuracy cannot be guaranteed.

The information on this document is proprietary and shall not be used, copied, reporduced or disclosed in whole or in part without written consent of ESP Utilities. The location of ESP Utilities apparatus is indicated on the plan for general guidance but the exact location may vary from that shown. ESP Utilities cannot guarantee the accuracy of this document and Safe Digging Practices should always be used to identify the exact location of any utility's plant. ESP Utilities accept no liability for any errors or omissions.

Protecting Lives, Cables & Pipes

REPRODUCED FROM THE ORDNANCE SURVEY MAP WITH THE SANCTION OF THE CONTROLLER OF HER MAJESTY'S STATIONARY OFFICE © CROWN COPYRIGHT RESERVED.

THIS DRAWING IS THE COPYRIGHT OF ES PIPELINES LIMITED AND MAY NOT BE REPRODUCED WITHOUT WRITTEN CONSENT ©

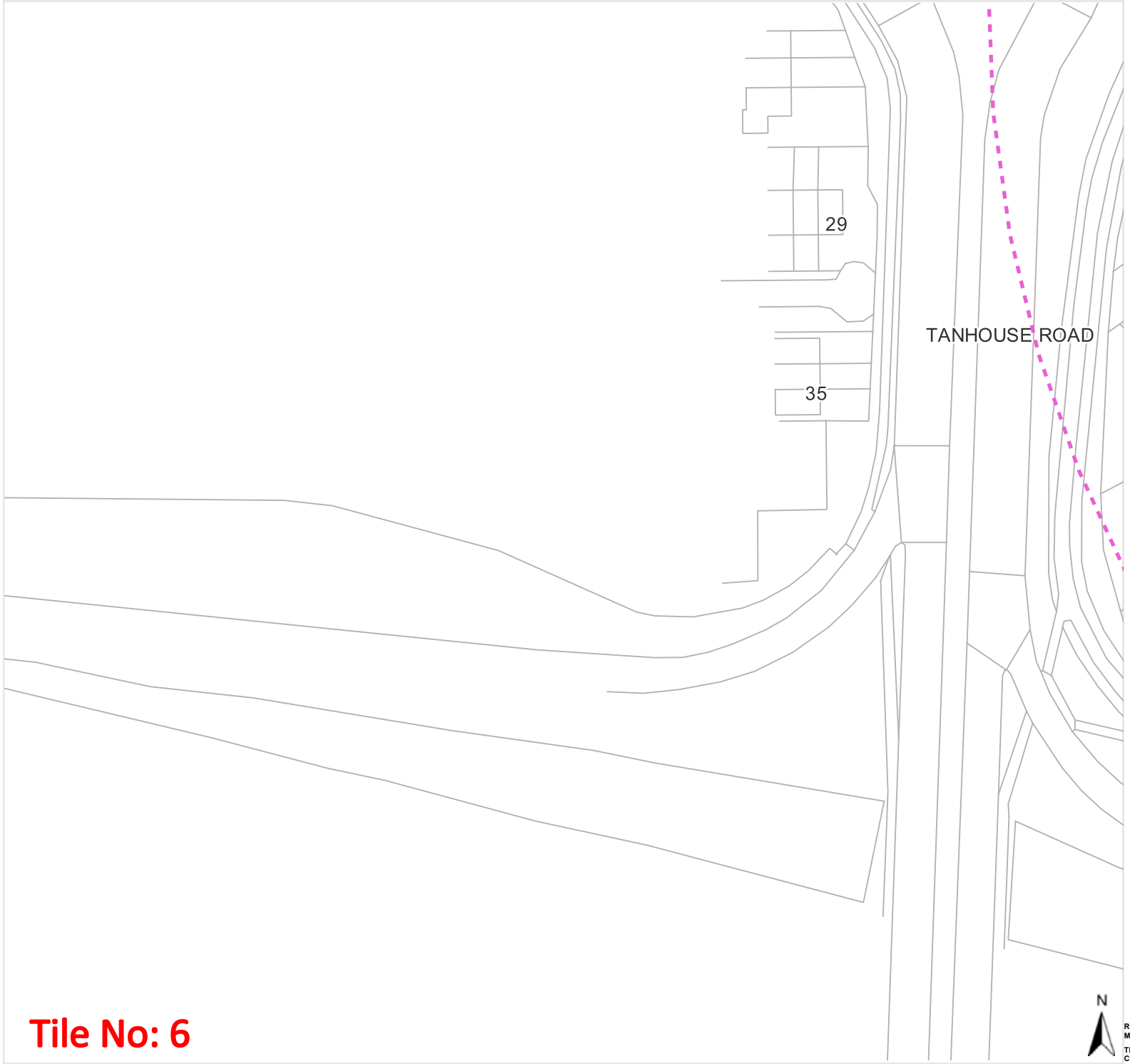

ESP Utilities Group Ltd
Bluebird House
Mole Business Park
Leatherhead
Surrey
KT22 7BA
Phone: 01372 587500
Email:
PlantResponses@espug.com

Legend

- Existing LP mains or services operating up to 75 millibar gauge
- Existing MP mains or services operating between 75 millibar and 2 bar gauge
- Existing IP mains or services operating between 2 bar and 7 bar gauge
- Digsite

Date requested:	03 Mar 2026
Requested by:	Miss Jane Bateson
Company:	Lancashire County Council
Job reference:	40666450
Your reference:	Former Hope High School/Holland Park

Scale on A4 paper: 1:1000

Warning: PDF designed for colour print only with no page scaling. This Information is given as a guide only and its accuracy cannot be guaranteed.

The information on this document is proprietary and shall not be used, copied, reporduced or disclosed in whole or in part without written consent of ESP Utilities. The location of ESP Utilities apparatus is indicated on the plan for general guidance but the exact location may vary from that shown. ESP Utilities cannot guarantee the accuracy of this document and Safe Digging Practices should always be used to identify the exact location of any utility's plant. ESP Utilities accept no liability for any errors or omissions.

Protecting Lives, Cables & Pipes

Tile No: 6

REPRODUCED FROM THE ORDNANCE SURVEY MAP WITH THE SANCTION OF THE CONTROLLER OF HER MAJESTY'S STATIONARY OFFICE © CROWN COPYRIGHT RESERVED.

THIS DRAWING IS THE COPYRIGHT OF ES PIPELINES LIMITED AND MAY NOT BE REPRODUCED WITHOUT WRITTEN CONSENT ©

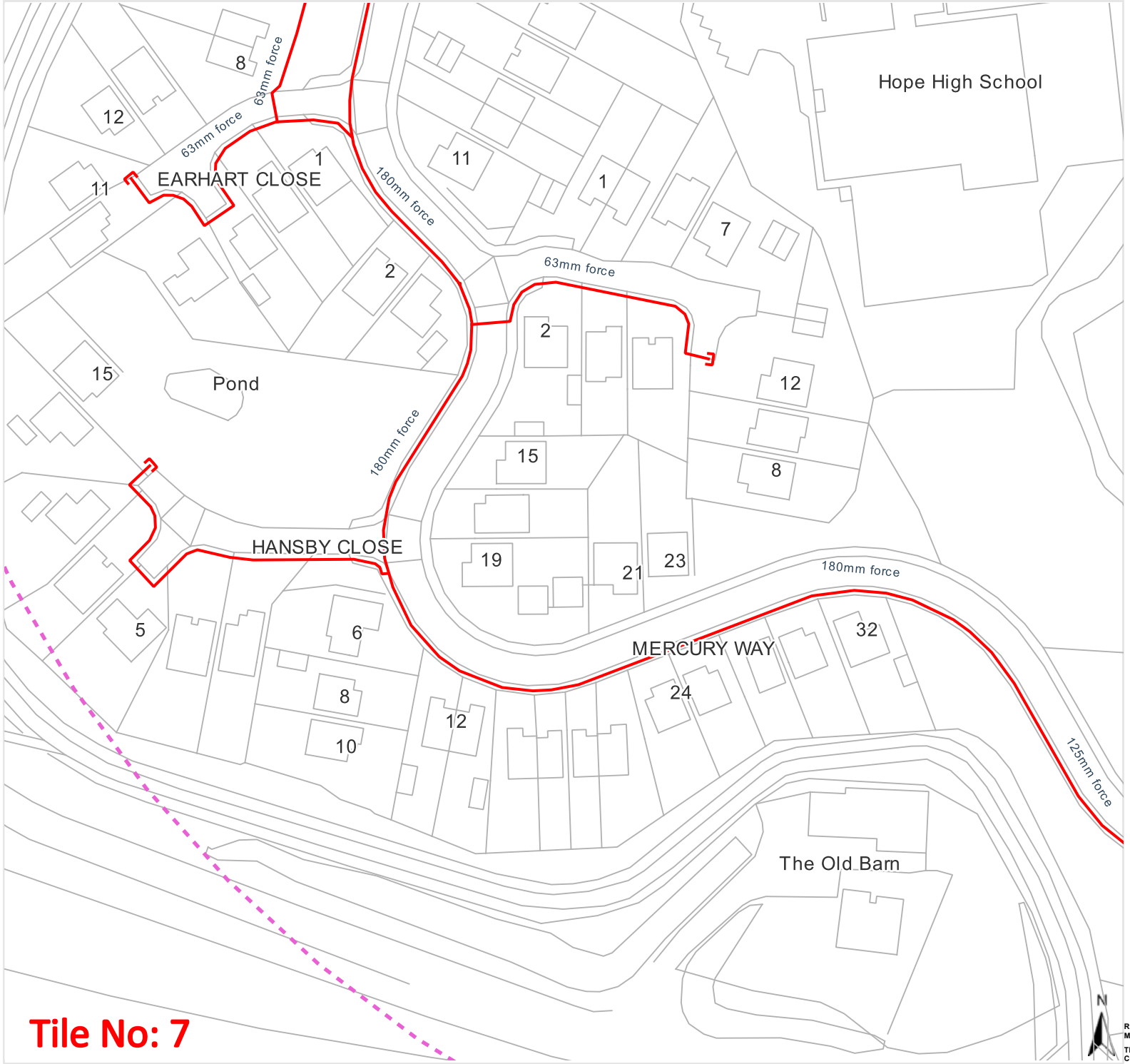

Tile No: 7

ESP Utilities Group Ltd
Bluebird House
Mole Business Park
Leatherhead
Surrey
KT22 7BA
Phone: 01372 587500
Email:
PlantResponses@espug.com

Legend

- Existing LP mains or services operating up to 75 millibar gauge
- Existing MP mains or services operating between 75 millibar and 2 bar gauge
- Existing IP mains or services operating between 2 bar and 7 bar gauge
- Digsite

Date requested:	03 Mar 2026
Requested by:	Miss Jane Bateson
Company:	Lancashire County Council
Job reference:	40666450
Your reference:	Former Hope High School/Holland Park

Scale on A4 paper: 1:1000

Warning: PDF designed for colour print only with no page scaling. This Information is given as a guide only and its accuracy cannot be guaranteed.

The information on this document is proprietary and shall not be used, copied, reporduced or disclosed in whole or in part without written consent of ESP Utilities. The location of ESP Utilities apparatus is indicated on the plan for general guidance but the exact location may vary from that shown. ESP Utilities cannot guarantee the accuracy of this document and Safe Digging Practices should always be used to identify the exact location of any utility's plant. ESP Utilities accept no liability for any errors or omissions.

Protecting Lives, Cables & Pipes

REPRODUCED FROM THE ORDNANCE SURVEY MAP WITH THE SANCTION OF THE CONTROLLER OF HER MAJESTY'S STATIONARY OFFICE © CROWN COPYRIGHT RESERVED.

THIS DRAWING IS THE COPYRIGHT OF ES PIPELINES LIMITED AND MAY NOT BE REPRODUCED WITHOUT WRITTEN CONSENT ©

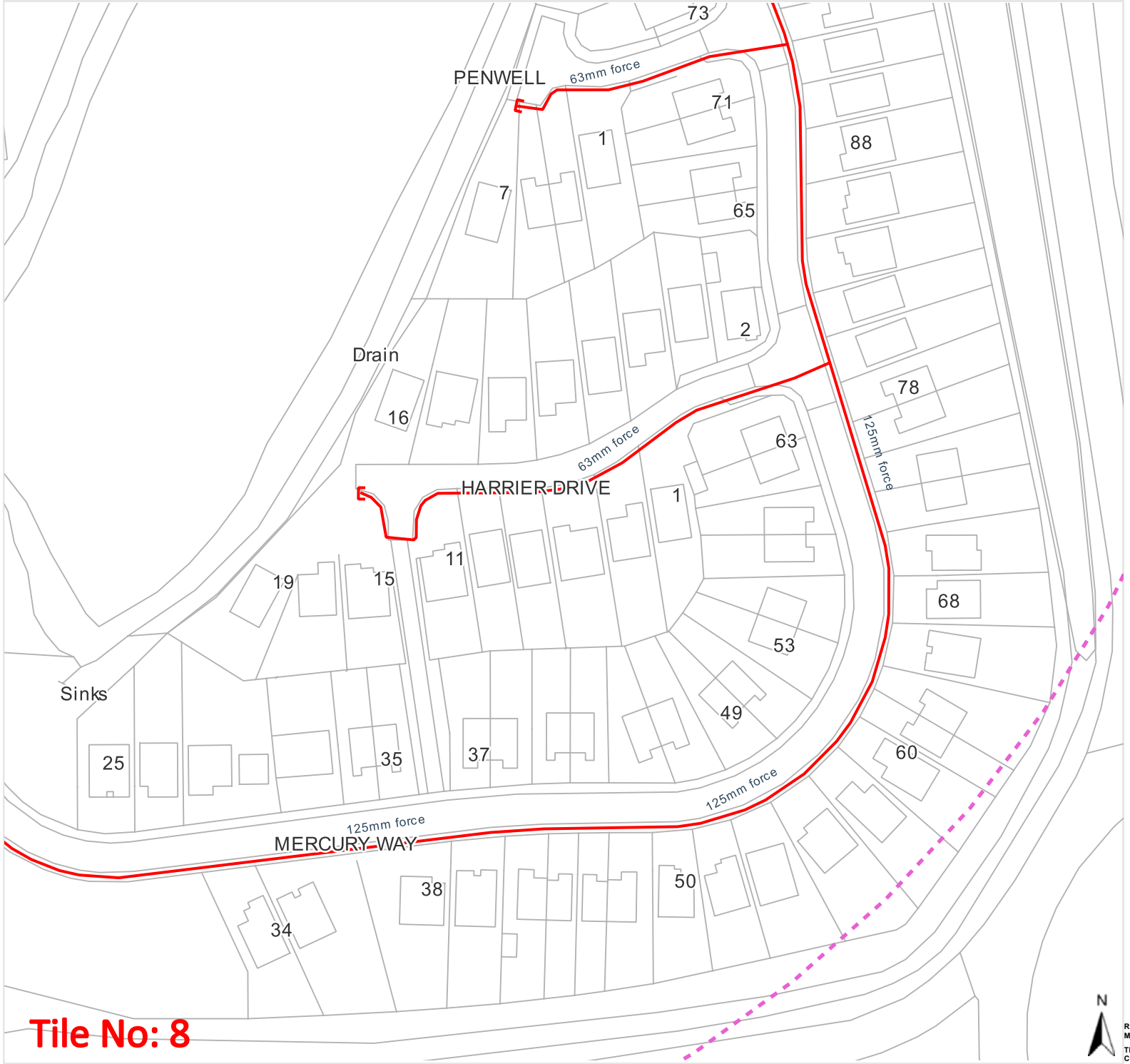

Tile No: 8

ESP Utilities Group Ltd
Bluebird House
Mole Business Park
Leatherhead
Surrey
KT22 7BA
Phone: 01372 587500
Email:
PlantResponses@espug.com

Legend

- Existing LP mains or services operating up to 75 millibar gauge
- Existing MP mains or services operating between 75 millibar and 2 bar gauge
- Existing IP mains or services operating between 2 bar and 7 bar gauge
- Digsite

Date requested:	03 Mar 2026
Requested by:	Miss Jane Bateson
Company:	Lancashire County Council
Job reference:	40666450
Your reference:	Former Hope High School/Holland Park

Scale on A4 paper: 1:1000

Warning: PDF designed for colour print only with no page scaling. This Information is given as a guide only and its accuracy cannot be guaranteed.

The information on this document is proprietary and shall not be used, copied, reporduced or disclosed in whole or in part without written consent of ESP Utilities. The location of ESP Utilities apparatus is indicated on the plan for general guidance but the exact location may vary from that shown. ESP Utilities cannot guarantee the accuracy of this document and Safe Digging Practices should always be used to identify the exact location of any utility's plant. ESP Utilities accept no liability for any errors or omissions.

Protecting Lives, Cables & Pipes

REPRODUCED FROM THE ORDNANCE SURVEY MAP WITH THE SANCTION OF THE CONTROLLER OF HER MAJESTY'S STATIONARY OFFICE © CROWN COPYRIGHT RESERVED.

THIS DRAWING IS THE COPYRIGHT OF ES PIPELINES LIMITED AND MAY NOT BE REPRODUCED WITHOUT WRITTEN CONSENT ©

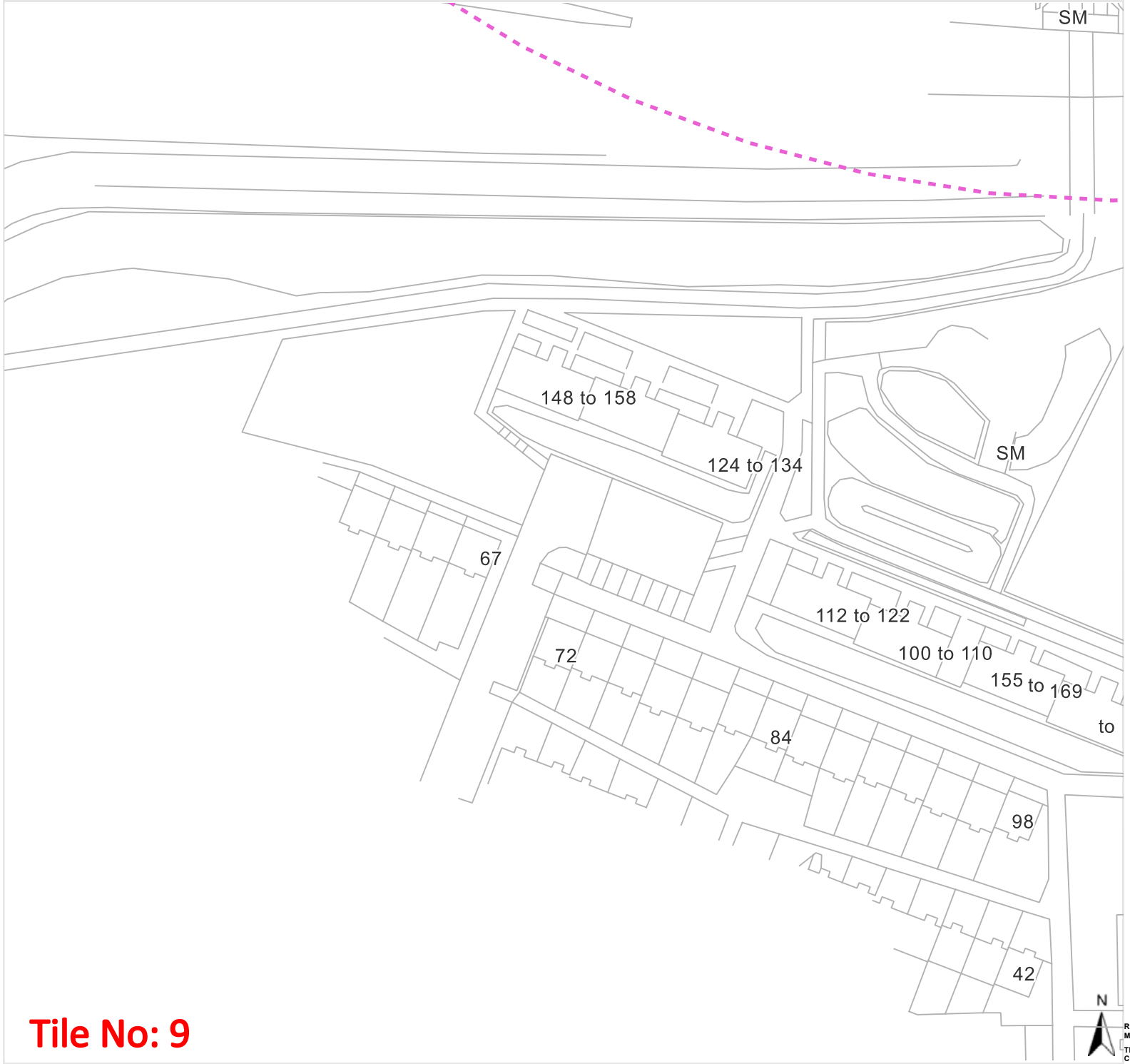

ESP Utilities Group Ltd
Bluebird House
Mole Business Park
Leatherhead
Surrey
KT22 7BA
Phone: 01372 587500
Email:
PlantResponses@espug.com

Legend

- Existing LP mains or services operating up to 75 millibar gauge
- Existing MP mains or services operating between 75 millibar and 2 bar gauge
- Existing IP mains or services operating between 2 bar and 7 bar gauge
- Digsite

Date requested:	03 Mar 2026
Requested by:	Miss Jane Bateson
Company:	Lancashire County Council
Job reference:	40666450
Your reference:	Former Hope High School/Holland Park

Scale on A4 paper: 1:1000

Warning: PDF designed for colour print only with no page scaling. This Information is given as a guide only and its accuracy cannot be guaranteed.

The information on this document is proprietary and shall not be used, copied, reporduced or disclosed in whole or in part without written consent of ESP Utilities. The location of ESP Utilities apparatus is indicated on the plan for general guidance but the exact location may vary from that shown. ESP Utilities cannot guarantee the accuracy of this document and Safe Digging Practices should always be used to identify the exact location of any utility's plant. ESP Utilities accept no liability for any errors or omissions.

Protecting Lives, Cables & Pipes

Tile No: 9

REPRODUCED FROM THE ORDNANCE SURVEY MAP WITH THE SANCTION OF THE CONTROLLER OF HER MAJESTY'S STATIONARY OFFICE © CROWN COPYRIGHT RESERVED.

THIS DRAWING IS THE COPYRIGHT OF ES PIPELINES LIMITED AND MAY NOT BE REPRODUCED WITHOUT WRITTEN CONSENT ©

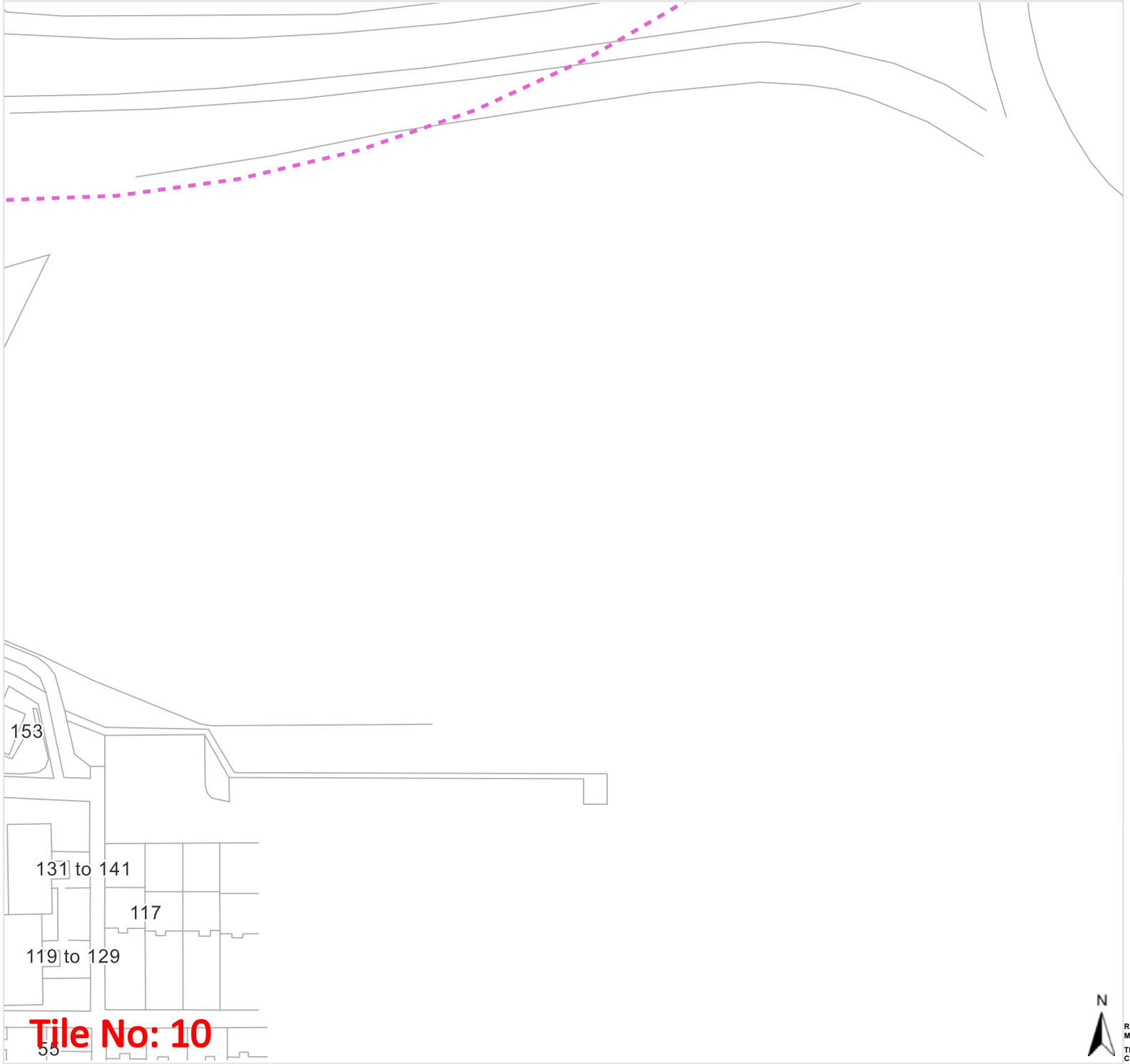

ESP Utilities Group Ltd
Bluebird House
Mole Business Park
Leatherhead
Surrey
KT22 7BA
Phone: 01372 587500
Email:
PlantResponses@espug.com

Legend

- Existing LP mains or services operating up to 75 millibar gauge
- Existing MP mains or services operating between 75 millibar and 2 bar gauge
- Existing IP mains or services operating between 2 bar and 7 bar gauge
- Digsite

Date requested:	03 Mar 2026
Requested by:	Miss Jane Bateson
Company:	Lancashire County Council
Job reference:	40666450
Your reference:	Former Hope High School/Holland Park

Scale on A4 paper: 1:1000

Warning: PDF designed for colour print only with no page scaling. This Information is given as a guide only and its accuracy cannot be guaranteed.

The information on this document is proprietary and shall not be used, copied, reporduced or disclosed in whole or in part without written consent of ESP Utilities. The location of ESP Utilities apparatus is indicated on the plan for general guidance but the exact location may vary from that shown. ESP Utilities cannot guarantee the accuracy of this document and Safe Digging Practices should always be used to identify the exact location of any utility's plant. ESP Utilities accept no liability for any errors or omissions.

Protecting Lives, Cables & Pipes

REPRODUCED FROM THE ORDNANCE SURVEY MAP WITH THE SANCTION OF THE CONTROLLER OF HER MAJESTY'S STATIONARY OFFICE © CROWN COPYRIGHT RESERVED.

THIS DRAWING IS THE COPYRIGHT OF ES PIPELINES LIMITED AND MAY NOT BE REPRODUCED WITHOUT WRITTEN CONSENT ©

KEY FOR MAINS AND SERVICE PIPEWORK

- Existing LP mains or services operating up to 75 millibar gauge
- Proposed LP mains or services operating up to 75 millibar gauge
- Existing MP mains or services operating between 75 millibar and 2 bar gauge
- Proposed MP mains or services operating between 75 millibar and 2 bar gauge
- Existing IP mains or services operating between 2 bar and 7 bar gauge
- Proposed IP mains or services operating between 2 bar and 7 bar gauge
- Existing HP mains or services operating above 7 bar gauge and up to 24 bar gauge
- Proposed HP mains or services operating above 7 bar gauge and up to 24 bar gauge
- Existing HP mains or services operating above 24 bar gauge and up to 38 bar gauge
- Proposed HP mains or services operating above 24 bar gauge and up to 38 bar gauge
- Existing HP mains or services operating above 38 bar gauge and up to 70 bar gauge
- Proposed HP mains or services operating above 38 bar gauge and up to 70 bar gauge

MATERIAL	DESCRIPTION
CI	Cast Iron Main
DI	Ductile Iron Main
ST	Steel main or service
MDPE (17.6)	Medium Density Polyethylene (SDR Rating) main or service
HDPE (11)	High Density Polyethylene (SDR Rating) main or service

SIZE	DESCRIPTION
12"	Metallic main or service - Imperial (nominal bore)*
150mm	Metallic main or service - Metric (nominal bore)
3"	Polyethylene main or service - Imperial (nominal bore)
90	Polyethylene main or service - Metric (outside diameter)
	* note - for Steel 18" denotes the pipe size where the designation changes from nominal bore to outside diameter

PRESSURE	DESCRIPTION
LP	Low Pressure - up to 75 millibar gauge
MP	Medium Pressure - between 75 millibar and 2 bar gauge
IP	Intermediate Pressure - between 2 bar and 7 bar gauge
HP	High Pressure - above 7 bar gauge

DRAWING NOMENCLATURE

- 90 | 125 — Change in diameter / nominal bore
- Mains not connected
- Valve
- Pressure Regulator
- Cap end
- Pressure / Purge Point
- 0.8m C — Depth of cover on main or service
- (2) — Node

ALL MAINS MDPE:
90mm and above: SDR 17.6
63mm: SDR 11

Pipe Lengths							
	63mm	90mm	125mm	180mm	250mm	315mm	
LP	702m	494m	560m	335m			
MP		102m					
IP							
HP							

E.S.P. NETWORKS LIMITED
OLD PUMP HOUSE
ELMER WORKS
HAWKS HILL, LEATHERHEAD
SURREY KT22 9DA
Tel: 01372 227560 Fax: 01372 377996
E-mail: info@espipelines.com

DRAWING PREPARED BY
LRS
LAND RESEARCH SERVICES LIMITED
1 WOODHEYS DRIVE, SALE
CHESHIRE M33 4JB
Telephone/Fax: 0161 972 0318
Email: info@lrsltd.com

REV	DETAILS OF REVISION	DATE

REPRODUCED FROM THE ORDNANCE SURVEY MAP WITH THE SANCTION OF THE CONTROLLER OF HER MAJESTY'S STATIONARY OFFICE.
© CROWN COPYRIGHT RESERVED.

© THIS DRAWING IS THE COPYRIGHT OF E.S. PIPELINES LIMITED AND MAY NOT BE REPRODUCED WITHOUT WRITTEN CONSENT

This Plan shows only the pipes owned by E S Pipelines Ltd in its role as a licensed Gas Transporter (GT). Gas pipes owned by other GT's, and also privately owned, may be present in the area. Information with regard to such pipes should be obtained from the owners. The information shown on this plan is given without obligation, or warranty. The accuracy thereof cannot be guaranteed. All service pipes are not necessarily shown but their presence should be anticipated. No liability of any kind whatsoever is accepted by E S Pipelines Ltd, its agents or servants, for any error or omission. Safe digging practices, as detailed in Health and Safety booklet HS(G)47 'Avoiding danger from underground services', must be used to verify and establish the actual position of mains, services and other plant on site before any Mechanical plant is used. It is your responsibility to ensure that this information is provided to all persons (either direct or contract labour) working for you on or near gas apparatus. The information on this plan should not be referred to beyond 28 days following the date of issue.

DATE OF ISSUE:

DRAWN: G. Stokes	SCALE: 1:1250 @ A1	OS REF: SD 5005	DATE: July 2004

DRAWING TITLE

Medium / Low Pressure Network
Tanhouse Lane, Skelmersdale, Lancashire.

DRAWING No: ESPN - ELL/00166

REV

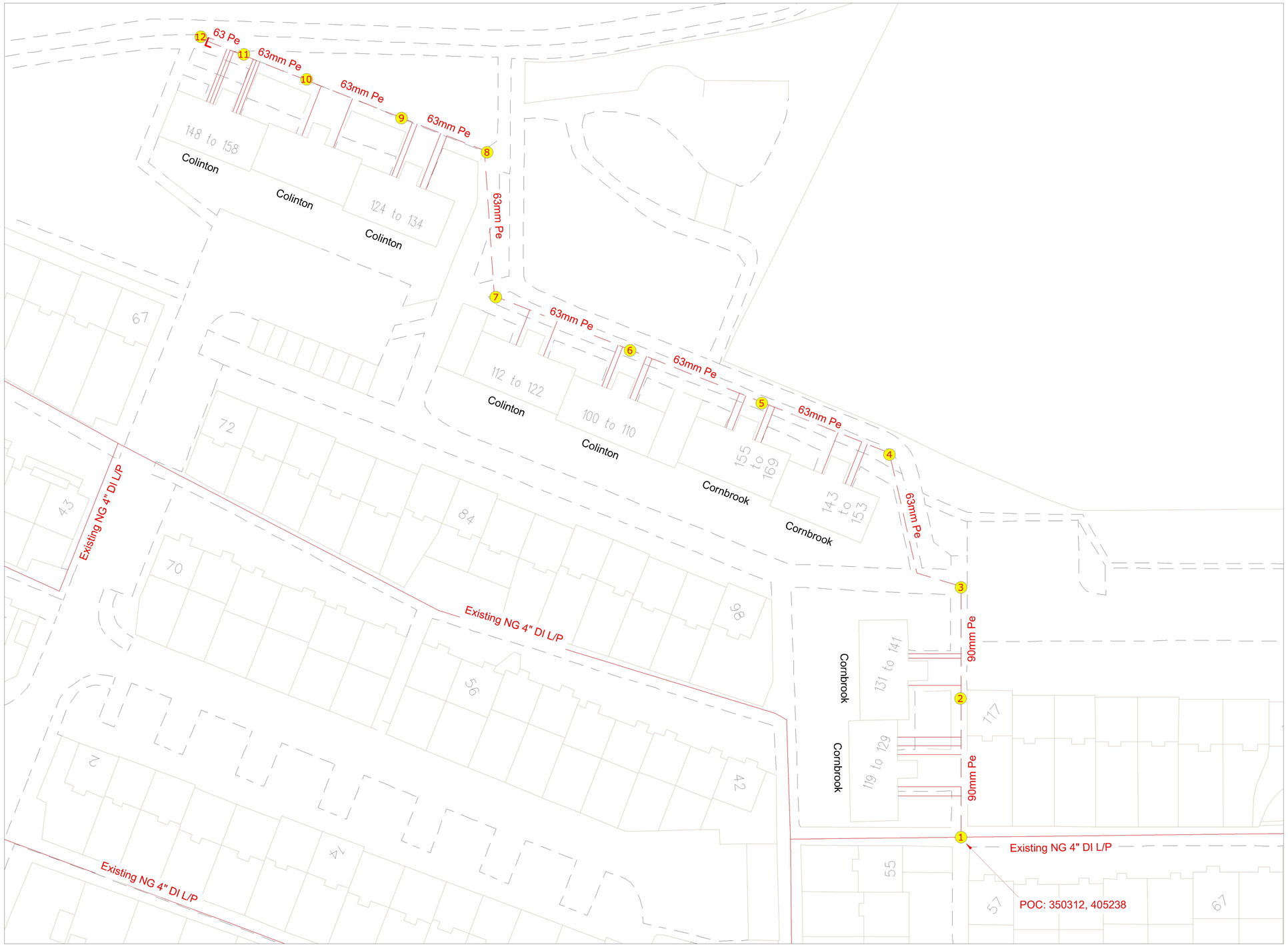

Property	Pressure	Coordinates	Main Size & Length	Service Size & Length	Mains Velocity & Pressure Drop	Service Terminations	Connection Detail
119 - 161 Cornbrook & 100 - 158 Colinton	LP	350312, 405238	63mm Pe (173m) 90mm (42m)	32mm Pe (287m)	2.74m/s 1.88mbar	33 x multi boxes with U6 meters	Encirclement tee & reducer

Service Terminations

Note: Above ground entries for pipe of diameter exceeding 150 mm bore and all services of MOP exceeding 2 bar are generally encouraged.

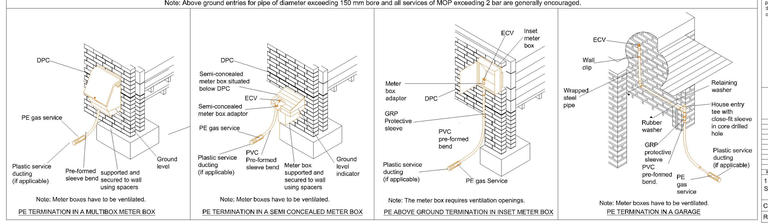

This Plan shows only the pipes owned by E S Pipelines Ltd in its role as a licensed Gas Transporter (GT). Gas pipes owned by other GTs, and also privately owned, may be present in the area. Information with regard to such pipes should be obtained from the owners. The information shown on this plan is given without obligation, or warranty. The accuracy thereof cannot be guaranteed. All service pipes are not necessarily shown but their presence should be anticipated. No liability of any kind whatsoever is accepted by E S Pipelines Ltd, its agents or servants, for any error or omission. Safe digging practices, as detailed in Health and Safety booklet HS(G)47 'Avoiding danger from underground services', must be used to locate the exact position of mains, services and other plant in the ground before any mechanical plant is used. It is your responsibility to ensure that this information is provided to all persons
(either direct or contract labour) working for you on or near gas apparatus. The information on this plan should not be referred to beyond 28 days following the date of issue. (See below for date of issue)
REPRODUCED FROM THE ORDNANCE SURVEY MAP WITH THE SANCTION OF THE CONTROLLER OF HER MAJESTY'S STATIONERY OFFICE. (LICENCE NO. LN 100001776) - UNAUTHORISED USE OR COPYRIGHT OF E.S. PIPELINES LIMITED MAY ALSO NOT BE REPRODUCED WITHOUT WRITTEN CONSENT ©

ESP GAS GROUP
E.S.Pipelines
HAZELDEAN
LEYATH ROAD
BROOKLANDS
SURREY
KT13 0NN
Tel: 08452 227840 FAX: 01372 377986

Supporting Above Ground Network Pipelines

Nominal Bore (mm)	Maximum Unsupported Length (m)			
	Screwed Steel horizontal	Screwed Steel vertical	Welded Steel horizontal	Welded Steel vertical
15	2.0	2.5	2.5	3.1
20	2.5	3.1	2.5	3.1
25	2.5	3.1	3.0	3.7
32	2.7	3.3	3.0	3.7
40	3.0	3.7	3.5	4.3
50	3.0	3.7	4.0	5.0
65			4.5	5.6
80			5.5	6.8
100			6.0	7.5
150			7.0	8.7
200			8.5	10.6
250			9.0	11.2

Pipe Clips

Pipe clips used for general pipe support and which will allow movement shall be Stainless Steel Walraven BIS HD 1501 with EPDM lining or similar. Stainless steel Walraven type 670 BIS Wall Plates or similar shall be used to fix the clips to the wall. The wall plates shall be secured to the wall with M6 Rawbolts or similar.

Pipe Jointing

Design is based on electro fused and/or butt fused intensity de beaded pipe

M/P Meter/Regulator Housing - Minimum Proximity Distances

Minimum distance of meter box to any opening such as openable window, door, air brick, balanced flue, or other breach	0.18m
Minimum distance above or to the side of a meter box, to any electrical equipment such as lights, switches and power points	0.33m
Minimum distance of a relief vent tip to any opening such as openable window, door, air brick, balanced flue, or other breach	1.00m
Minimum distance of a relief vent tip to any electrical equipment such as lights, switches and power points	1.58m

Medium Pressure Services

Service Isolation valves (SIVs) and Service excess flow valves (SEFVs) should be fitted on all MP domestic services where the PID 05exmb.(6)WAY. All other MP services should be provided with service isolation valves.

METER ROOM(S)

INDIVIDUAL METERS OR METERS TO BE LOCATED ON MANIFOLD(S) IN PURPOSE BUILT GROUND FLOOR/BASEMENT METER ROOM(S) MUST HAVE SECURE PERMANENTLY VENTILATED DOOR(S) OPENING DIRECTLY TO THE OUTSIDE OR INTO PERMANENTLY VENTILATED BASEMENT GARAGE AREA

METER ROOM VENTILATION

EFFECTIVE VENTILATION AREA TO BE NOT LESS THAN 2% OF THE FLOOR AREA OF ROOM (OR OF ITS NOTIONAL EQUIVALENT) OR 3% WHERE VENTILATION IS PROVIDED IN ONE WALL ONLY. ROOM TO BE SEALED FROM REST OF INTERIOR OF BUILDING

IF IN DOUBT PLEASE SEEK ADVICE.

FIGURE 1 - Recommended Positioning of Utility Apparatus in a 2 metre Footway
Taken from NJUG Publication: Volume 1: Issue 2: 02/11/2007

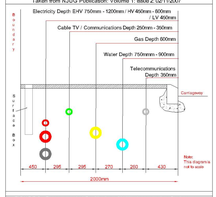

FIGURE 2 - Recommended Positioning of Utility Apparatus in a Carriageway

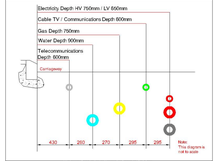

Size (mm)	Material	Minimum Proximity to Normally Occupied Buildings				
		≤ 7 bar	> 7bar ≤ 16bar	>16bar - ≤4bar	>4bar - ≤5 Bar	>5 Bar - ≤7bar
		Minimum Proximity (m)				
15mm - 140mm	Pe 80 SDR26	0.25	3.0			
	Pe 80 SDR17	0.25	3.0			
	Pe 80 SDR 11	0.25	3.0	6.0	6.0	
	Pe 100 SDR 11	0.25	3.0	6.0	6.0	12.0
	Steel t ≤ 5.6	0.25	1.0	3.0	3.0	5.0
	Steel t > 5.6 - ≤ 11.0	0.25	1.0	3.0	3.0	3.0
	Steel t > 11.0	0.25	1.0	3.0	3.0	3.0
160mm - 250mm	Pe 80 SDR26	1.0	3.0			
	Pe 80 SDR17	1.0	3.0			
	Pe 80 SDR 11	1.0	3.0	6.0		
	Pe 100 SDR 11	1.0	3.0	6.0	6.0	12.0
	Steel t ≤ 5.6	0.25	1.0	3.0	3.0	5.0
	Steel t > 5.6 - ≤ 11.0	0.25	1.0	3.0	3.0	3.0
	Steel t > 11.0	0.25	1.0	3.0	3.0	3.0
315mm	Pe 80 SDR26	1.0	3.0			
	Pe 80 SDR17	1.0	3.0			
	Pe 80 SDR 11	1.0	3.0			
	Pe 100 SDR 11	1.0	3.0	6.0	6.0	12.0
	Steel t ≤ 5.6	0.25	1.0	3.0	3.0	5.0
	Steel t > 5.6 - ≤ 11.0	0.25	1.0	3.0	3.0	3.0
	Steel t > 11.0	0.25	1.0	3.0	3.0	3.0

Depth of Cover - Mains & Services	
Main (fields)	1.1m
Main (road & verge)	0.75m
Main (footpath)	0.6m
Service (road & verge)	0.45m
Service (footpath)	0.45m
Service (private land)	0.375m
Depths are for proposed & added mains & services unless shown otherwise.	

Gas Ducts	
Gas Pipe Outside Diameter	Duct Inside Diameter
20, 25 and 32mm	50mm
63mm	100mm
90mm	150mm
125mm and 180mm	225mm
250mm	350mm
315mm	450mm

LEGEND

Gas

- High Pressure Existing
- Intermediate Pressure Existing
- Medium Pressure Existing
- Low Pressure Existing
- High Pressure Proposed
- Intermediate Pressure Proposed
- Medium Pressure Proposed
- Low Pressure Proposed
- Service Proposed
- Duct
- Reducer
- Valve
- Governor
- Point of Disconnection

The information shown on this plan is given without obligation or warranty. The accuracy thereof cannot be guaranteed. **Positions of Mains & Services are shown for illustrative purposes only.** Their position is approximate. No liability of any kind whatsoever is accepted by the company, its agents or servants for any error or omission. Safe digging practices, as detailed in Health and Safety booklet HS(G)47 'Avoiding danger from underground services', must be used to locate the exact position of mains, services and other plant in the ground before any excavations are carried out or any mechanical plant used. For details of all existing apparatus, please consult the records department of the host utility. Any existing apparatus shown on this drawing is for planning purposes only, the positions of which are to be taken as approximate only.

Gas network design by: Steve Richards BSc. LEng. MIGEM
GasDesign, 20 Bruce Street, Wittlesey, Peterborough, PE7 1NA
www.gasdesign.com Tel: 01733 202574
GIRS Reg. No.: ESP 2000/01/00/2000/F
©Gas Design 2015

Gas Network Design Drawing

Revision	Date	Details

PRECAUTIONS TO BE TAKEN WHEN CARRYING OUT WORK IN THE VICINITY OF UNDERGROUND GAS PIPES

ADVICE TO SITE PERSONNEL

MANAGEMENT NOTE

Please ensure that a copy of this note is read by your site management and to your site operatives.

Early consultation with ESP Utilities Group prior to excavation is recommended to obtain the location of plant and precautions to be taken when working nearby.

This Guidance Note should be read in conjunction with the Health and Safety Executive guidance HSG47 "Avoiding danger from underground services".

Introduction

Damage to ESP Utilities Group's plant can result in uncontrolled gas escapes which may be dangerous. In addition, these occurrences can cause expense, disruption of work and inconvenience to the public.

Various materials are used for gas mains and services. Cast Iron, Ductile Iron, Steel and Plastic pipes are the most widely found. Modern Plastic pipes are either bright yellow or orange in colour.

Cast Iron and Ductile Iron water pipes are very similar in appearance to Cast Iron and Ductile Iron gas pipes and if any Cast Iron or Ductile Iron pipe is uncovered, it should be treated as a gas pipe. ESP Utilities Group do not own any Cast Iron or Ductile Iron gas pipes but their gas network infrastructure may be connected to Cast Iron, Ductile Iron or Steel pipes owned by a regional gas distribution network, either Cadent Gas, Northern Gas Networks, Wales and West Utilities or SGN.

The following general precautions apply to *Intermediate Pressure (2-7barg MOP), Medium Pressure (75mbarg-2barg MOP), Low Pressure (up to 75mbarg MOP) and other gas mains and services likely to be encountered in general site works and are referred to within this document as '**pipes**'.

*Whenever an IP main has been confirmed to be present following a plant enquiry, the enquirer MUST NOT continue with work until contact is made with ESP and the work discussed in detail. This may result in on site attendance during the work by an ESP representative. It may be necessary for ESP to attend site in relation to potential works on other pressure tiers of pipes depending on the level of risk associated with the works.

Locating Gas Pipes

It should be assumed when working in urban and residential areas that gas mains and services are likely to be present. On request, ESP Utilities Group will give approximate locations of pipes derived from their records. The records do not always show the position of gas service pipes as they are not a regulatory requirement, but their probable line can be deduced from the gas meter position. ESP Utilities Group staff will be pleased to assist in the location of gas plant and provide advice on any precautions that may be required. The records and advice are given in good faith but cannot be guaranteed until manual excavation has taken place to positively identify the location of ESP plant. Proprietary pipe and cable locators are available and should be used to detect underground plant wherever possible although generally these will not locate plastic pipes.

Safe working Practices

To ensure safe working conditions adjacent to gas plant the following must be observed:

- Observe any specific request made by ESP Utilities Group staff or Gas Emergency Provider personnel
- Gas pipes must be located by hand digging before mechanical excavation is undertaken.
- Once a gas pipe has been located, mechanical excavation must proceed **with care**. A mechanical excavator **must not** in any instance be used within 0.5 metres of a gas pipe and greater safety distances may be advised by ESP Utilities Group depending on the mains maximum operating pressure (MOP).
- **No apparatus or plant must be laid over and along the line of a gas pipe, irrespective of clearance.**
- Where heavy plant may have to cross the line of a gas pipe during construction work, the number of crossing points should be kept to a minimum. Crossing points should be clearly indicated and crossings at other places along the line of the pipe should be prevented. Where the pipe is not adequately protected by an existing road, crossing points should be suitably reinforced with sleepers, steel plates or a specially constructed reinforced concrete raft as necessary. ESP Utilities Group staff will advise on the type of reinforcement necessary.
- No explosives should be used within 30 metres of any gas pipe without prior consultation and the agreement of ESP Utilities Group.
- **ESP Utilities Group must be consulted prior to carrying out excavation work within 10 metres of any above ground gas installation.** ESP Utilities Group above ground installations will have a sign with a site number; please quote this site number in any correspondence.
- Where it is proposed to carry out piling or boring within 15 metres of any gas pipe, ESP Utilities Group should be consulted prior to the commencement of the works.

- Access to gas plant must be maintained at all times during on site works.

Proximity of Other Plant

- For gas pipes operating at a pressure a pressure of up to 2bar (Low Pressure and Medium Pressure) other utility plant or apparatus **must not be installed within 250mm** of the gas pipe.
- For gas pipes operating in excess of 2 bar (Intermediate Pressure) other utility plant or apparatus **must not be installed within 600mm** of the gas pipe.
- These minimum proximities are required in to facilitate repair, whether the adjacent plant be parallel to or crossing the gas pipe.
- No manhole or chambers shall be built over or around a gas pipe and no work should be carried out which results in a reduction of cover or protection over a gas pipe, without consultation with ESP Utilities Group.

Support and Backfill

Where excavation of trenches adjacent to any pipe affects its support, the pipe must be supported to the satisfaction of ESP Utilities Group and must not be used as an anchor or support in any way. In some cases, it may be necessary to divert the gas pipe before work commences.

Where a trench is excavated crossing or parallel to the line of the gas pipe, the backfill should be adequately compacted, particularly beneath the pipe, to prevent any settlement which could subsequently cause damage to the pipe.

In special cases it may be necessary to provide permanent support to the gas pipe, before backfilling and reinstatement is carried out. Backfill material adjacent to gas plant must be selected fine material or sand, containing no stones, bricks or lumps of concrete, etc., placed to a minimum depth of 150mm around the pipes and well compacted by hand. No power compaction should take place until 300 mm of selected fine fill has been suitably compacted.

If the road construction is in close proximity to the top of the gas pipe, a "cushion" of selected fine material such as sand must be used to prevent the traffic shock being transmitted to the gas pipe. The road construction depth must not be reduced without permission from the local Highway Authority.

No concrete or other hard material must be placed or left under or adjacent to any Cast Iron pipe as this may cause fracture of the pipe at a later date.

Concrete backfill should not be used closer than 300 mm to the pipe.

Damage to Coating

Where a gas pipe is coated with special wrapping and this is damaged, even to a minor extent ESP Utilities Group must be notified so that repairs can be made to prevent future corrosion and subsequent leakage.

Welding or "Hot Works"

When welding or other "hot works" involving naked flames are to be carried out in close proximity to ESP Utilities Group gas plant and the presence of gas is suspected, ESP Utilities Group must be contacted before work commences to check the atmosphere. Even when a gas free atmosphere exists care must be taken when carrying out hot works in close proximity to gas plant in order to ensure that no damage occurs. Suitable method statements and risk assessments should be undertaken.

Particular care must be taken to avoid damage by heat or naked flame to plastic gas pipes or to the protective coating on other gas pipes. When works on copper pipes are undertaken near to other metallic gas pipes, care should be taken to avoid flux coming into contact with other metallic pipework to prevent accelerated corrosion which can lead to leakage.

Leakage from Gas Apparatus

If damage or leakage is caused or an escape of gas is smelt or suspected the following action **must** be taken at once:

- Remove all personnel from the immediate vicinity of the escape;
- Contact National Gas Emergency Number, on: **0800 111 999**;
- Prevent any approach by the public, prohibit smoking, extinguish all naked flames or other source of ignition within 15 metres from the gas leak as a minimum;
- Assist gas personnel, Police or Fire Service as requested.

REMEMBER – IF IN DOUBT, SEEK ADVICE FROM ESP UTILITIES GROUP.

ESP Utilities Group can be contacted at:

Office Address: Bluebird House, Mole Business Park, Leatherhead, Surrey KT22 7BA

Office Tel: 01372 587500; Fax: 01372 377996

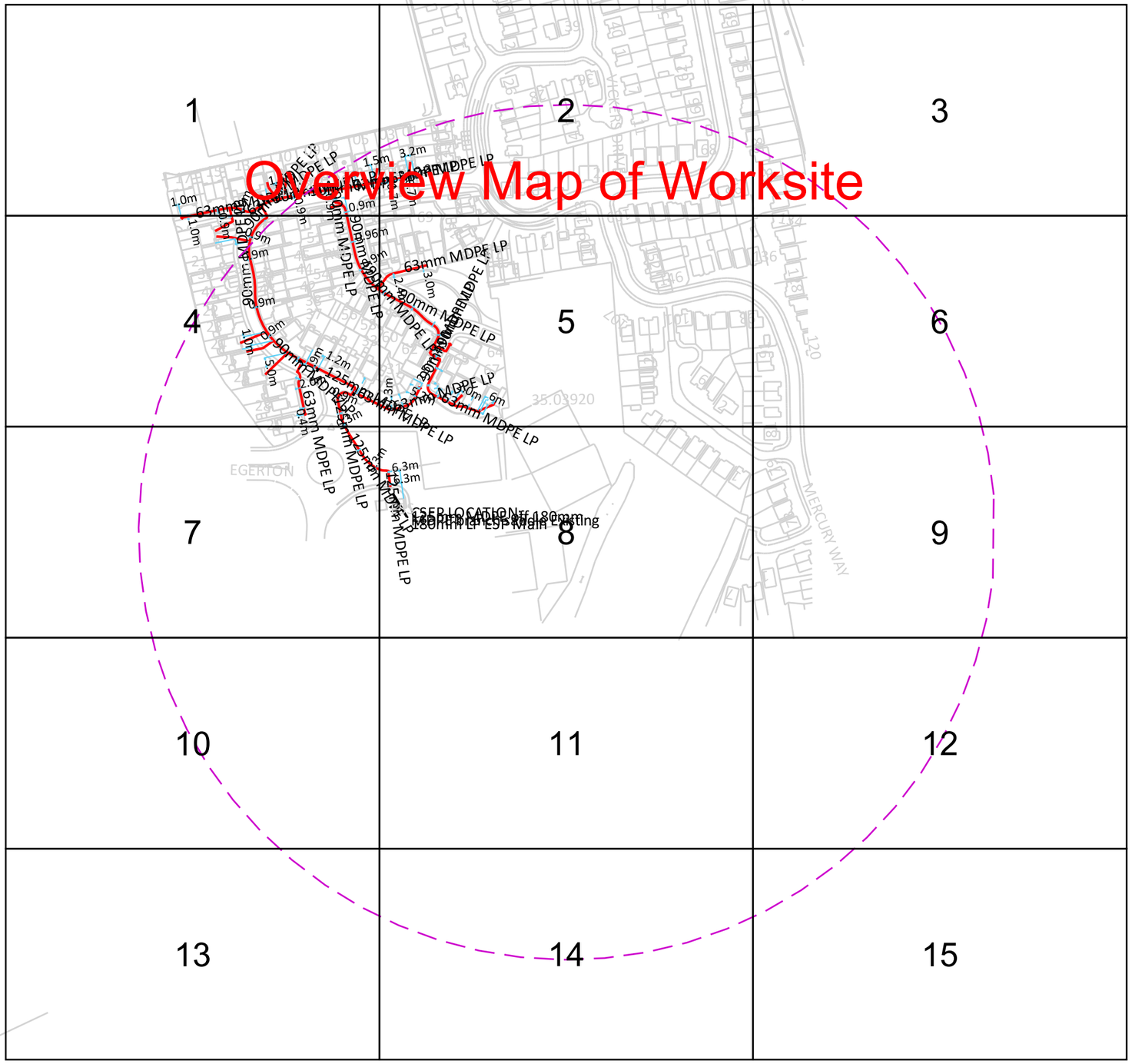

In an emergency call 0800 111 999, 24 hours a day

Date Requested: 03/03/2026
Job Reference: 40666450
Site Location: 350061 405389
Requested by:
Miss Jane Bateson

Your Scheme/Reference: Former Hope High School/Holland Park

Scale: 1:2562 (When plotted at A3)

IMPORTANT INFO

This plan shows those pipes owned by Last Mile Gas Limited in their role as a Licensed Gas Transporter (GT). Gas pipes owned by other GTs, or otherwise privately owned (or, indeed, any other apparatus, equipment or infrastructure may be present in this area. Information regarding such pipes (or any such other apparatus, equipment, or infrastructure) should be obtained from the relevant owners.

The information shown on these plans is provided for general information purposes only and should not be relied on or treated as a substitute for your own enquiries. We make no warranty, representation, or guarantee, whether express or implied, regarding the content of the plans or that the content is accurate, complete, or up to date. No liability of any kind whatsoever is accepted by Last Mile Asset Management Limited, or their agents, servants or contractors for any error, omission, or misstatement.

Safe digging practices, in accordance with HS(G)47, must be used to verify and establish the actual position of mains, pipes, services and other apparatus on site before any mechanical plant is used. It is your responsibility to ensure that this information is provided to all persons (either direct labour or contractors) working for you on or near gas apparatus. The information included on this plan should not be referred to beyond a period of 28 days from the date of issue.

GAS KEY

PROPOSED LP SERVICE
INSTALLED LP SERVICE
PROPOSED MP SERVICE
PROPOSED LP MAINS
INSTALLED LP MAINS
PROPOSED MP MAINS
PROPOSED IP MAINS
EXISTING/AS LAID LP SERVICE
EXISTING/AS LAID MP SERVICE
EXISTING/AS LAID LP MAINS
EXISTING/AS LAID MP MAINS
INSTALLED MP MAINS
EXISTING/AS LAID IP MAINS

EXISTING HP MAINS
DECOMMISIONED PIPE

PIPE TO BE DECOMMISIONED
DIAMETER CHANGE
CAP END
VALVE
GAS METERBOX/KIOSK
GAS RISER
GAS METER
CATHODIC PROTECTION
PRESSURE REDUCTION INSTALLATION (P.R.I)
MEDIUM PRESSURE SERVICE EXCESS FLOW VALVE
PRESSURE PROTECTION
RIDER PURGE POINT
PLOTS WITH CONNECTIONS OFF OTHER GT/EXISTING GAS NETWORKS

Dig Sites

Area:

Line:

Last Mile Asset Management Limited
Fenick House, Lister Way
Hamilton International Technology Park
Glasgow G72 0FT
Telephone 03300 587 443

Crown Copyright © - Reproduced by permission of Ordnance Survey on behalf of HMSO. And database right 2026. All rights reserved. Ordnance Survey Licence number 100061801

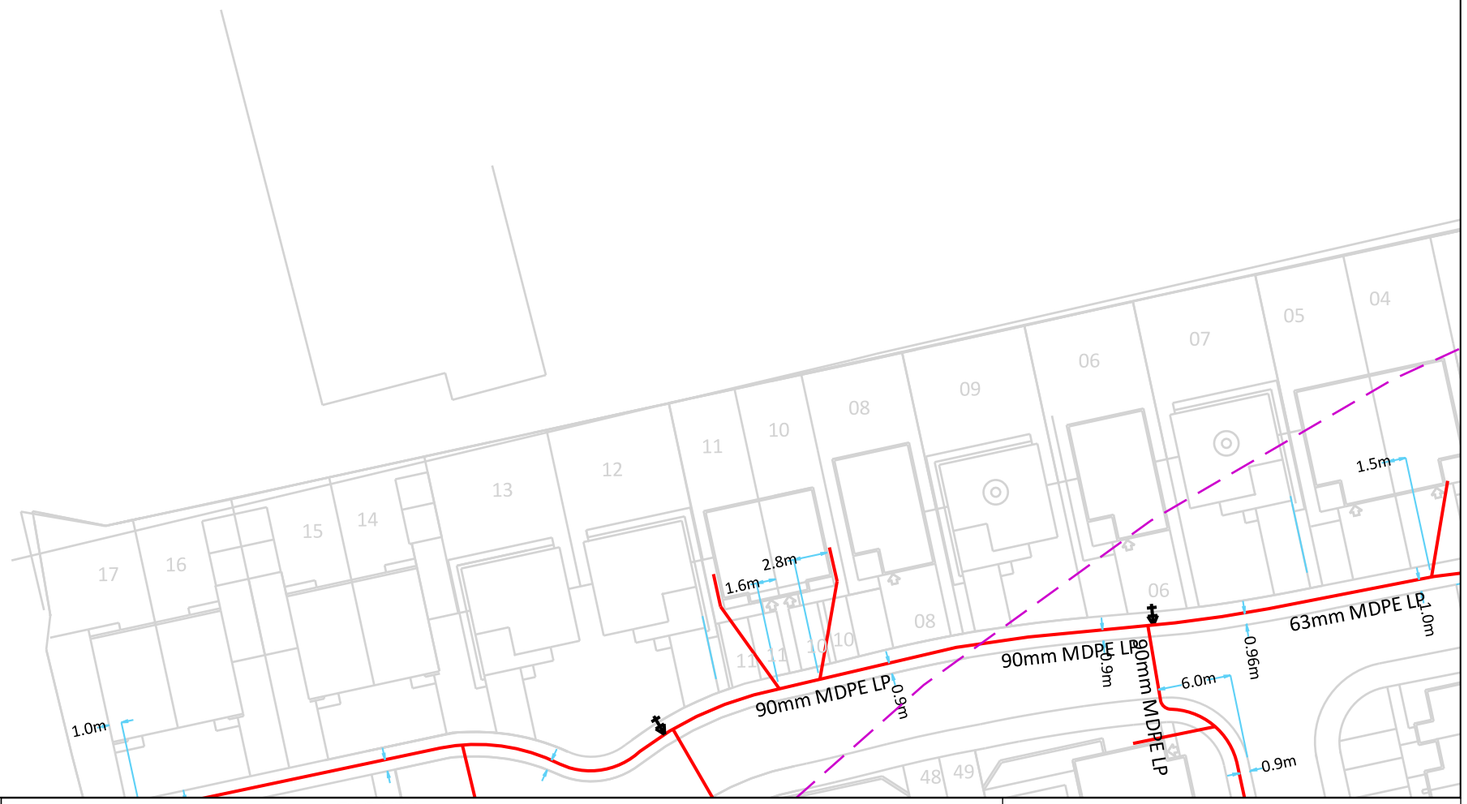

In an emergency call 0800 111 999, 24 hours a day

Date Requested: 03/03/2026
Job Reference: 40666450
Site Location: 350061 405389
Requested by:
Miss Jane Bateson

Your Scheme/Reference: Former Hope High School/Holland Park

Scale: 1:500 (When plotted at A3)

IMPORTANT INFO

This plan shows those pipes owned by Last Mile Gas Limited in their role as a Licensed Gas Transporter (GT). Gas pipes owned by other GTs, or otherwise privately owned (or, indeed, any other apparatus, equipment or infrastructure may be present in this area. Information regarding such pipes (or any such other apparatus, equipment, or infrastructure) should be obtained from the relevant owners.

The information shown on these plans is provided for general information purposes only and should not be relied on or treated as a substitute for your own enquiries. We make no warranty, representation, or guarantee, whether express or implied, regarding the content of the plans or that the content is accurate, complete, or up to date. No liability of any kind whatsoever is accepted by Last Mile Asset Management Limited, or their agents, servants or contractors for any error, omission, or misstatement.

Safe digging practices, in accordance with HS(G)47, must be used to verify and establish the actual position of mains, pipes, services and other apparatus on site before any mechanical plant is used. It is your responsibility to ensure that this information is provided to all persons (either direct labour or contractors) working for you on or near gas apparatus. The information included on this plan should not be referred to beyond a period of 28 days from the date of issue.

GAS KEY

PROPOSED LP SERVICE
INSTALLED LP SERVICE
PROPOSED MP SERVICE
PROPOSED LP MAINS
INSTALLED LP MAINS
PROPOSED MP MAINS
PROPOSED IP MAINS
EXISTING/AS LAID LP SERVICE
EXISTING/AS LAID MP SERVICE
EXISTING/AS LAID LP MAINS
EXISTING/AS LAID MP MAINS
INSTALLED MP MAINS
EXISTING/AS LAID IP MAINS

EXISTING HP MAINS
DECOMMISIONED PIPE

PIPE TO BE DECOMMISIONED
DIAMETER CHANGE
CAP END
VALVE
GAS METERBOX/KIOSK
GAS RISER
GAS METER
CATHODIC PROTECTION
PRESSURE REDUCTION INSTALLATION (P.R.I)
MEDIUM PRESSURE SERVICE EXCESS FLOW VALVE
PRESSURE PROTECTION
RIDER PURGE POINT
PLOTS WITH CONNECTIONS OFF OTHER GT/EXISTING GAS NETWORKS

100m

Dig Sites

Area:

Line:

Last Mile Asset Management Limited
Fenick House, Lister Way
Hamilton International Technology Park
Glasgow G72 0FT
Telephone 03300 587 443

Crown Copyright © - Reproduced by permission of Ordnance Survey on behalf of HMSO. And database right 2026. All rights reserved. Ordnance Survey Licence number 100061801

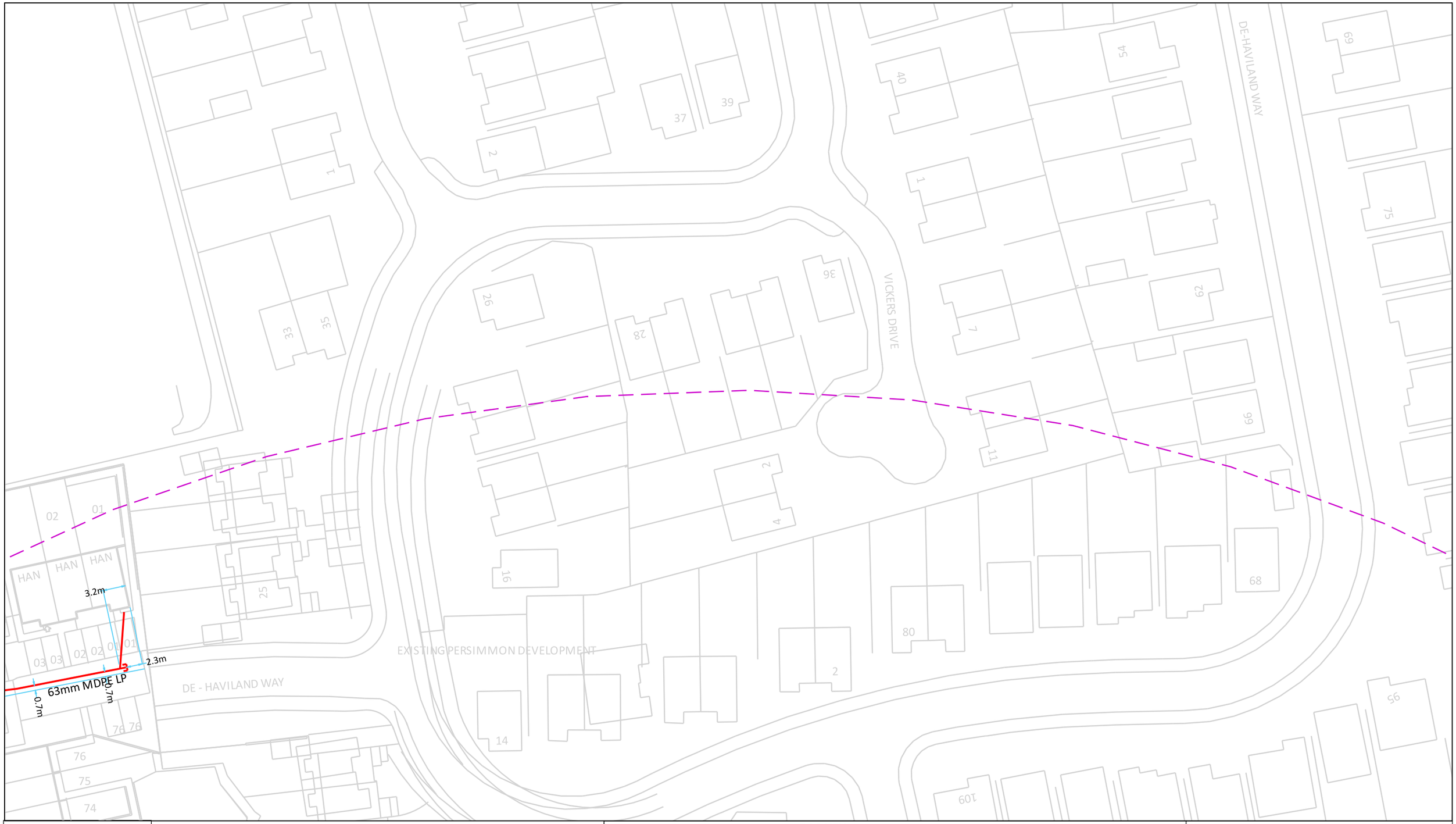

In an emergency call 0800 111 999, 24 hours a day

Date Requested: 03/03/2026
Job Reference: 40666450
Site Location: 350061 405389
Requested by:
Miss Jane Bateson

Your Scheme/Reference: Former Hope High School/Holland Park

Scale: 1:500 (When plotted at A3)

IMPORTANT INFO

This plan shows those pipes owned by Last Mile Gas Limited in their role as a Licensed Gas Transporter (GT). Gas pipes owned by other GTs, or otherwise privately owned (or, indeed, any other apparatus, equipment or infrastructure may be present in this area. Information regarding such pipes (or any such other apparatus, equipment, or infrastructure) should be obtained from the relevant owners.

The information shown on these plans is provided for general information purposes only and should not be relied on or treated as a substitute for your own enquiries. We make no warranty, representation, or guarantee, whether express or implied, regarding the content of the plans or that the content is accurate, complete, or up to date. No liability of any kind whatsoever is accepted by Last Mile Asset Management Limited, or their agents, servants or contractors for any error, omission, or misstatement.

Safe digging practices, in accordance with HS(G)47, must be used to verify and establish the actual position of mains, pipes, services and other apparatus on site before any mechanical plant is used. It is your responsibility to ensure that this information is provided to all persons (either direct labour or contractors) working for you on or near gas apparatus. The information included on this plan should not be referred to beyond a period of 28 days from the date of issue.

GAS KEY

PROPOSED LP SERVICE
INSTALLED LP SERVICE
PROPOSED MP SERVICE
PROPOSED LP MAINS
INSTALLED LP MAINS
PROPOSED MP MAINS
PROPOSED IP MAINS
EXISTING/AS LAID LP SERVICE
EXISTING/AS LAID MP SERVICE
EXISTING/AS LAID LP MAINS
EXISTING/AS LAID MP MAINS
INSTALLED MP MAINS
EXISTING/AS LAID IP MAINS

EXISTING HP MAINS
DECOMMISIONED PIPE

PIPE TO BE DECOMMISIONED
DIAMETER CHANGE
CAP END
VALVE
GAS METERBOX/KIOSK
GAS RISER
GAS METER
CATHODIC PROTECTION
PRESSURE REDUCTION INSTALLATION (P.R.I)
MEDIUM PRESSURE SERVICE EXCESS FLOW VALVE
PRESSURE PROTECTION
RIDER PURGE POINT
PLOTS WITH CONNECTIONS OFF OTHER GT/EXISTING GAS NETWORKS

100m

Dig Sites

Area:

Line:

Last Mile Asset Management Limited
Fenick House, Lister Way
Hamilton International Technology Park
Glasgow G72 0FT
Telephone 03300 587 443

Crown Copyright © - Reproduced by permission of Ordnance Survey on behalf of HMSO. And database right 2026. All rights reserved. Ordnance Survey Licence number 100061801



In an emergency call 0800 111 999, 24 hours a day

Date Requested: 03/03/2026
Job Reference: 40666450
Site Location: 350061 405389
Requested by:
Miss Jane Bateson

Your Scheme/Reference: Former Hope High School/Holland Park

Scale: 1:500 (When plotted at A3)

IMPORTANT INFO

This plan shows those pipes owned by Last Mile Gas Limited in their role as a Licensed Gas Transporter (GT). Gas pipes owned by other GTs, or otherwise privately owned (or, indeed, any other apparatus, equipment or infrastructure may be present in this area. Information regarding such pipes (or any such other apparatus, equipment, or infrastructure) should be obtained from the relevant owners.

The information shown on these plans is provided for general information purposes only and should not be relied on or treated as a substitute for your own enquiries. We make no warranty, representation, or guarantee, whether express or implied, regarding the content of the plans or that the content is accurate, complete, or up to date. No liability of any kind whatsoever is accepted by Last Mile Asset Management Limited, or their agents, servants or contractors for any error, omission, or misstatement.

Safe digging practices, in accordance with HS(G)47, must be used to verify and establish the actual position of mains, pipes, services and other apparatus on site before any mechanical plant is used. It is your responsibility to ensure that this information is provided to all persons (either direct labour or contractors) working for you on or near gas apparatus. The information included on this plan should not be referred to beyond a period of 28 days from the date of issue.

GAS KEY

PROPOSED LP SERVICE
INSTALLED LP SERVICE
PROPOSED MP SERVICE
PROPOSED LP MAINS
INSTALLED LP MAINS
PROPOSED MP MAINS
PROPOSED IP MAINS
EXISTING/AS LAID LP SERVICE
EXISTING/AS LAID MP SERVICE
EXISTING/AS LAID LP MAINS
EXISTING/AS LAID MP MAINS
INSTALLED MP MAINS
EXISTING/AS LAID IP MAINS

EXISTING HP MAINS
DECOMMISIONED PIPE

PIPE TO BE DECOMMISIONED
DIAMETER CHANGE
CAP END
VALVE
GAS METERBOX/KIOSK
GAS RISER
GAS METER
CATHODIC PROTECTION
PRESSURE REDUCTION INSTALLATION (P.R.I)
MEDIUM PRESSURE SERVICE EXCESS FLOW VALVE
PRESSURE PROTECTION
RIDER PURGE POINT
PLOTS WITH CONNECTIONS OFF OTHER GT/EXISTING GAS NETWORKS

100m

Dig Sites

Area:

Line:

Last Mile Asset Management Limited
Fenick House, Lister Way
Hamilton International Technology Park
Glasgow G72 0FT
Telephone 03300 587 443

Crown Copyright © - Reproduced by permission of Ordnance Survey on behalf of HMSO. And database right 2026. All rights reserved. Ordnance Survey Licence number 100061801

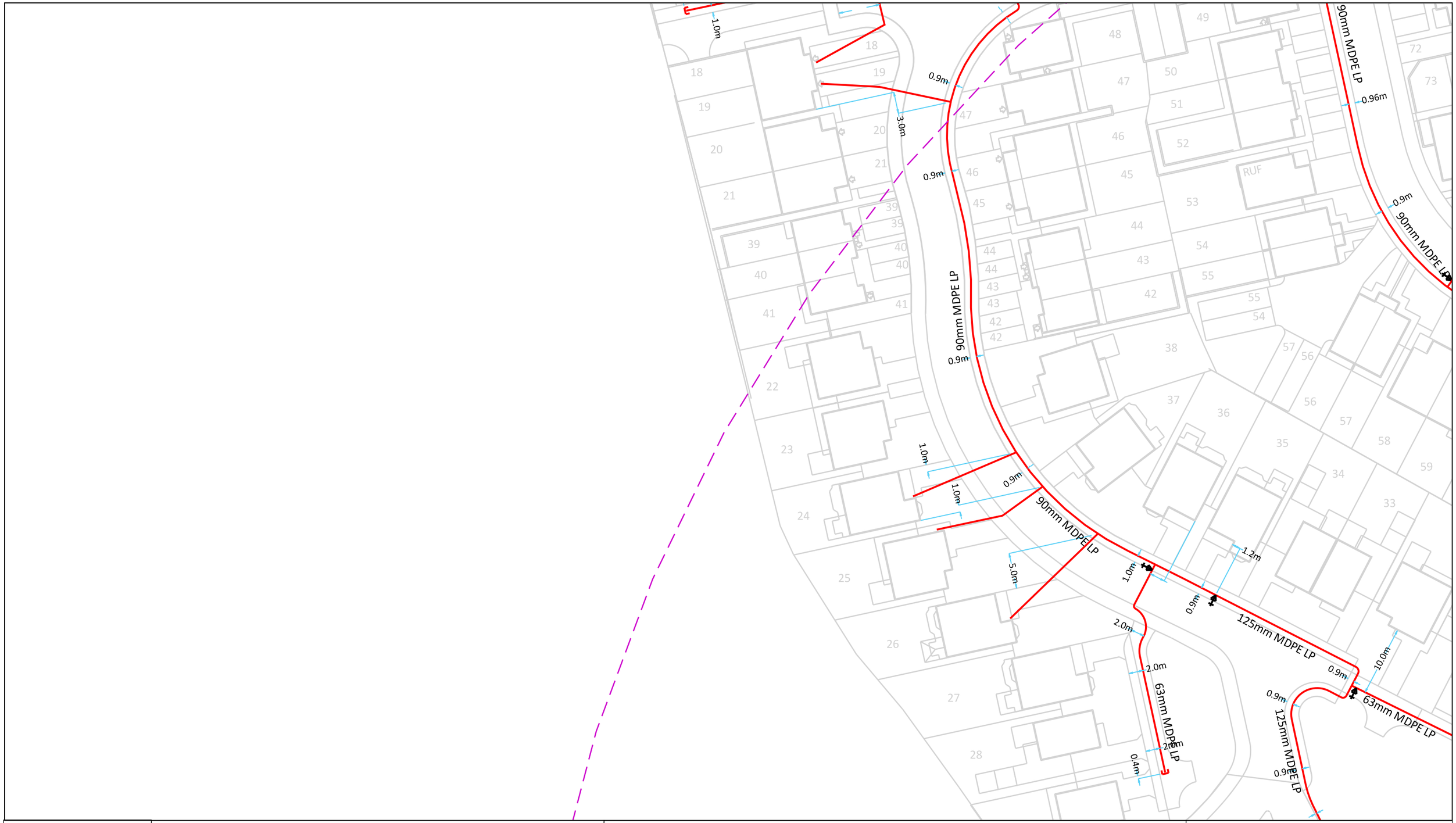

In an emergency call 0800 111 999, 24 hours a day

Date Requested: 03/03/2026
Job Reference: 40666450
Site Location: 350061 405389
Requested by:
Miss Jane Bateson

Your Scheme/Reference: Former Hope High School/Holland Park

Scale: 1:500 (When plotted at A3)

IMPORTANT INFO

This plan shows those pipes owned by Last Mile Gas Limited in their role as a Licensed Gas Transporter (GT). Gas pipes owned by other GTs, or otherwise privately owned (or, indeed, any other apparatus, equipment or infrastructure may be present in this area. Information regarding such pipes (or any such other apparatus, equipment, or infrastructure) should be obtained from the relevant owners.

The information shown on these plans is provided for general information purposes only and should not be relied on or treated as a substitute for your own enquiries. We make no warranty, representation, or guarantee, whether express or implied, regarding the content of the plans or that the content is accurate, complete, or up to date. No liability of any kind whatsoever is accepted by Last Mile Asset Management Limited, or their agents, servants or contractors for any error, omission, or misstatement.

Safe digging practices, in accordance with HS(G)47, must be used to verify and establish the actual position of mains, pipes, services and other apparatus on site before any mechanical plant is used. It is your responsibility to ensure that this information is provided to all persons (either direct labour or contractors) working for you on or near gas apparatus. The information included on this plan should not be referred to beyond a period of 28 days from the date of issue.

GAS KEY

PROPOSED LP SERVICE
INSTALLED LP SERVICE
PROPOSED MP SERVICE
PROPOSED LP MAINS
INSTALLED LP MAINS
PROPOSED MP MAINS
PROPOSED IP MAINS
EXISTING/AS LAID LP SERVICE
EXISTING/AS LAID MP SERVICE
EXISTING/AS LAID LP MAINS
EXISTING/AS LAID MP MAINS
INSTALLED MP MAINS
EXISTING/AS LAID IP MAINS

EXISTING HP MAINS
DECOMMISIONED PIPE

PIPE TO BE DECOMMISIONED
DIAMETER CHANGE
CAP END
VALVE
GAS METERBOX/KIOSK
GAS RISER
GAS METER
CATHODIC PROTECTION
PRESSURE REDUCTION INSTALLATION (P.R.I)
MEDIUM PRESSURE SERVICE EXCESS FLOW VALVE
PRESSURE PROTECTION
RIDER PURGE POINT
PLOTS WITH CONNECTIONS OFF OTHER GT/EXISTING GAS NETWORKS

100m

Dig Sites

Area:

Line:

Last Mile Asset Management Limited
Fenick House, Lister Way
Hamilton International Technology Park
Glasgow G72 0FT
Telephone 03300 587 443

Crown Copyright © - Reproduced by permission of Ordnance Survey on behalf of HMSO. And database right 2026. All rights reserved. Ordnance Survey Licence number 100061801

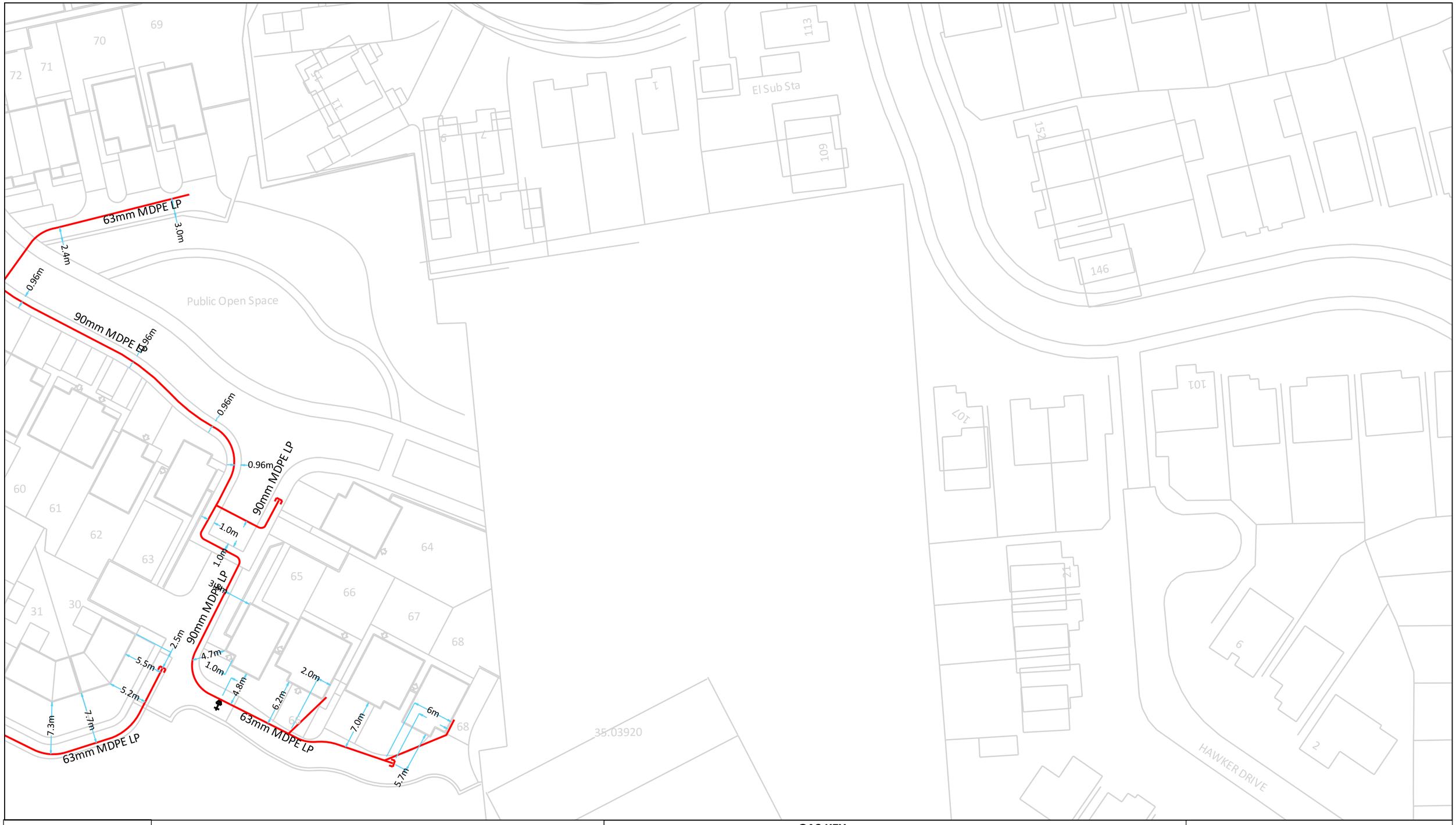

In an emergency call 0800 111 999, 24 hours a day

Date Requested: 03/03/2026
Job Reference: 40666450
Site Location: 350061 405389
Requested by:
Miss Jane Bateson

Your Scheme/Reference: Former Hope High School/Holland Park

Scale: 1:500 (When plotted at A3)

IMPORTANT INFO

This plan shows those pipes owned by Last Mile Gas Limited in their role as a Licensed Gas Transporter (GT). Gas pipes owned by other GTs, or otherwise privately owned (or, indeed, any other apparatus, equipment or infrastructure may be present in this area. Information regarding such pipes (or any such other apparatus, equipment, or infrastructure) should be obtained from the relevant owners.

The information shown on these plans is provided for general information purposes only and should not be relied on or treated as a substitute for your own enquiries. We make no warranty, representation, or guarantee, whether express or implied, regarding the content of the plans or that the content is accurate, complete, or up to date. No liability of any kind whatsoever is accepted by Last Mile Asset Management Limited, or their agents, servants or contractors for any error, omission, or misstatement.

Safe digging practices, in accordance with HS(G)47, must be used to verify and establish the actual position of mains, pipes, services and other apparatus on site before any mechanical plant is used. It is your responsibility to ensure that this information is provided to all persons (either direct labour or contractors) working for you on or near gas apparatus. The information included on this plan should not be referred to beyond a period of 28 days from the date of issue.

GAS KEY

PROPOSED LP SERVICE
INSTALLED LP SERVICE
PROPOSED MP SERVICE
PROPOSED LP MAINS
INSTALLED LP MAINS
PROPOSED MP MAINS
PROPOSED IP MAINS
EXISTING/AS LAID LP SERVICE
EXISTING/AS LAID MP SERVICE
EXISTING/AS LAID LP MAINS
EXISTING/AS LAID MP MAINS
INSTALLED MP MAINS
EXISTING/AS LAID IP MAINS

EXISTING HP MAINS
DECOMMISIONED PIPE

PIPE TO BE DECOMMISIONED
DIAMETER CHANGE
CAP END
VALVE
GAS METERBOX/KIOSK
GAS RISER
GAS METER
CATHODIC PROTECTION
PRESSURE REDUCTION INSTALLATION (P.R.I)
MEDIUM PRESSURE SERVICE EXCESS FLOW VALVE
PRESSURE PROTECTION
RIDER PURGE POINT
PLOTS WITH CONNECTIONS OFF OTHER GT/EXISTING GAS NETWORKS

100m

Dig Sites

Area:

Line:

Last Mile Asset Management Limited
Fenick House, Lister Way
Hamilton International Technology Park
Glasgow G72 0FT
Telephone 03300 587 443

Crown Copyright © - Reproduced by permission of Ordnance Survey on behalf of HMSO. And database right 2026. All rights reserved. Ordnance Survey Licence number 100061801



In an emergency call 0800 111 999, 24 hours a day

Date Requested: 03/03/2026
Job Reference: 40666450
Site Location: 350061 405389
Requested by:
Miss Jane Bateson

Your Scheme/Reference: Former Hope High School/Holland Park

Scale: 1:500 (When plotted at A3)

IMPORTANT INFO

This plan shows those pipes owned by Last Mile Gas Limited in their role as a Licensed Gas Transporter (GT). Gas pipes owned by other GTs, or otherwise privately owned (or, indeed, any other apparatus, equipment or infrastructure may be present in this area. Information regarding such pipes (or any such other apparatus, equipment, or infrastructure) should be obtained from the relevant owners.

The information shown on these plans is provided for general information purposes only and should not be relied on or treated as a substitute for your own enquiries. We make no warranty, representation, or guarantee, whether express or implied, regarding the content of the plans or that the content is accurate, complete, or up to date. No liability of any kind whatsoever is accepted by Last Mile Asset Management Limited, or their agents, servants or contractors for any error, omission, or misstatement.

Safe digging practices, in accordance with HS(G)47, must be used to verify and establish the actual position of mains, pipes, services and other apparatus on site before any mechanical plant is used. It is your responsibility to ensure that this information is provided to all persons (either direct labour or contractors) working for you on or near gas apparatus. The information included on this plan should not be referred to beyond a period of 28 days from the date of issue.

GAS KEY

PROPOSED LP SERVICE
INSTALLED LP SERVICE
PROPOSED MP SERVICE
PROPOSED LP MAINS
INSTALLED LP MAINS
PROPOSED MP MAINS
PROPOSED IP MAINS
EXISTING/AS LAID LP SERVICE
EXISTING/AS LAID MP SERVICE
EXISTING/AS LAID LP MAINS
EXISTING/AS LAID MP MAINS
INSTALLED MP MAINS
EXISTING/AS LAID IP MAINS
EXISTING HP MAINS
DECOMMISIONED PIPE

PIPE TO BE DECOMMISIONED
DIAMETER CHANGE
CAP END
VALVE
GAS METERBOX/KIOSK
GAS RISER
GAS METER
CATHODIC PROTECTION
PRESSURE REDUCTION INSTALLATION (P.R.I)
MEDIUM PRESSURE SERVICE EXCESS FLOW VALVE
PRESSURE PROTECTION
RIDER PURGE POINT
PLOTS WITH CONNECTIONS OFF OTHER GT/EXISTING GAS NETWORKS

100m

Dig Sites
Area:
Line:

Last Mile Asset Management Limited
Fenick House, Lister Way
Hamilton International Technology Park
Glasgow G72 0FT
Telephone 03300 587 443

Crown Copyright © - Reproduced by permission of Ordnance Survey on behalf of HMSO. And database right 2026. All rights reserved. Ordnance Survey Licence number 100061801

In an emergency call 0800 111 999, 24 hours a day

Date Requested: 03/03/2026
Job Reference: 40666450
Site Location: 350061 405389
Requested by:
Miss Jane Bateson

Your Scheme/Reference: Former Hope High School/Holland Park

Scale: 1:500 (When plotted at A3)

IMPORTANT INFO

This plan shows those pipes owned by Last Mile Gas Limited in their role as a Licensed Gas Transporter (GT). Gas pipes owned by other GTs, or otherwise privately owned (or, indeed, any other apparatus, equipment or infrastructure may be present in this area. Information regarding such pipes (or any such other apparatus, equipment, or infrastructure) should be obtained from the relevant owners.

The information shown on these plans is provided for general information purposes only and should not be relied on or treated as a substitute for your own enquiries. We make no warranty, representation, or guarantee, whether express or implied, regarding the content of the plans or that the content is accurate, complete, or up to date. No liability of any kind whatsoever is accepted by Last Mile Asset Management Limited, or their agents, servants or contractors for any error, omission, or misstatement.

Safe digging practices, in accordance with HS(G)47, must be used to verify and establish the actual position of mains, pipes, services and other apparatus on site before any mechanical plant is used. It is your responsibility to ensure that this information is provided to all persons (either direct labour or contractors) working for you on or near gas apparatus. The information included on this plan should not be referred to beyond a period of 28 days from the date of issue.

GAS KEY

PROPOSED LP SERVICE
INSTALLED LP SERVICE
PROPOSED MP SERVICE
PROPOSED LP MAINS
INSTALLED LP MAINS
PROPOSED MP MAINS
PROPOSED IP MAINS
EXISTING/AS LAID LP SERVICE
EXISTING/AS LAID MP SERVICE
EXISTING/AS LAID LP MAINS
EXISTING/AS LAID MP MAINS
INSTALLED MP MAINS
EXISTING/AS LAID IP MAINS
EXISTING HP MAINS
DECOMMISIONED PIPE

PIPE TO BE DECOMMISIONED
DIAMETER CHANGE
CAP END
VALVE
GAS METERBOX/KIOSK
GAS RISER
GAS METER
CATHODIC PROTECTION
PRESSURE REDUCTION INSTALLATION (P.R.I)
MEDIUM PRESSURE SERVICE EXCESS FLOW VALVE
PRESSURE PROTECTION
RIDER PURGE POINT
PLOTS WITH CONNECTIONS OFF OTHER GT/EXISTING GAS NETWORKS

100m

Dig Sites

Area:

Line:

Last Mile Asset Management Limited
Fenick House, Lister Way
Hamilton International Technology Park
Glasgow G72 0FT
Telephone 03300 587 443

Crown Copyright © - Reproduced by permission of Ordnance Survey on behalf of HMSO. And database right 2026. All rights reserved. Ordnance Survey Licence number 100061801

In an emergency call 0800 111 999, 24 hours a day

Date Requested: 03/03/2026
Job Reference: 40666450
Site Location: 350061 405389
Requested by:
Miss Jane Bateson

Your Scheme/Reference: Former Hope High School/Holland Park

Scale: 1:500 (When plotted at A3)

IMPORTANT INFO

This plan shows those pipes owned by Last Mile Gas Limited in their role as a Licensed Gas Transporter (GT). Gas pipes owned by other GTs, or otherwise privately owned (or, indeed, any other apparatus, equipment or infrastructure may be present in this area. Information regarding such pipes (or any such other apparatus, equipment, or infrastructure) should be obtained from the relevant owners.

The information shown on these plans is provided for general information purposes only and should not be relied on or treated as a substitute for your own enquiries. We make no warranty, representation, or guarantee, whether express or implied, regarding the content of the plans or that the content is accurate, complete, or up to date. No liability of any kind whatsoever is accepted by Last Mile Asset Management Limited, or their agents, servants or contractors for any error, omission, or misstatement.

Safe digging practices, in accordance with HS(G)47, must be used to verify and establish the actual position of mains, pipes, services and other apparatus on site before any mechanical plant is used. It is your responsibility to ensure that this information is provided to all persons (either direct labour or contractors) working for you on or near gas apparatus. The information included on this plan should not be referred to beyond a period of 28 days from the date of issue.

GAS KEY

PROPOSED LP SERVICE
INSTALLED LP SERVICE
PROPOSED MP SERVICE
PROPOSED LP MAINS
INSTALLED LP MAINS
PROPOSED MP MAINS
PROPOSED IP MAINS
EXISTING/AS LAID LP SERVICE
EXISTING/AS LAID MP SERVICE
EXISTING/AS LAID LP MAINS
EXISTING/AS LAID MP MAINS
INSTALLED MP MAINS
EXISTING/AS LAID IP MAINS

EXISTING HP MAINS
DECOMMISIONED PIPE

PIPE TO BE DECOMMISIONED
DIAMETER CHANGE
CAP END
VALVE
GAS METERBOX/KIOSK
GAS RISER
GAS METER
CATHODIC PROTECTION
PRESSURE REDUCTION INSTALLATION (P.R.I)
MEDIUM PRESSURE SERVICE EXCESS FLOW VALVE
PRESSURE PROTECTION
RIDER PURGE POINT
PLOTS WITH CONNECTIONS OFF OTHER GT/EXISTING GAS NETWORKS

100m

Dig Sites

Area:

Line:

Last Mile Asset Management Limited
Fenick House, Lister Way
Hamilton International Technology Park
Glasgow G72 0FT
Telephone 03300 587 443

Crown Copyright © - Reproduced by permission of Ordnance Survey on behalf of HMSO. And database right 2026. All rights reserved. Ordnance Survey Licence number 100061801



In an emergency call 0800 111 999, 24 hours a day

Date Requested: 03/03/2026
Job Reference: 40666450
Site Location: 350061 405389
Requested by:
Miss Jane Bateson

Your Scheme/Reference: Former Hope High School/Holland Park

Scale: 1:500 (When plotted at A3)

IMPORTANT INFO

This plan shows those pipes owned by Last Mile Gas Limited in their role as a Licensed Gas Transporter (GT). Gas pipes owned by other GTs, or otherwise privately owned (or, indeed, any other apparatus, equipment or infrastructure may be present in this area. Information regarding such pipes (or any such other apparatus, equipment, or infrastructure) should be obtained from the relevant owners.

The information shown on these plans is provided for general information purposes only and should not be relied on or treated as a substitute for your own enquiries. We make no warranty, representation, or guarantee, whether express or implied, regarding the content of the plans or that the content is accurate, complete, or up to date. No liability of any kind whatsoever is accepted by Last Mile Asset Management Limited, or their agents, servants or contractors for any error, omission, or misstatement.

Safe digging practices, in accordance with HS(G)47, must be used to verify and establish the actual position of mains, pipes, services and other apparatus on site before any mechanical plant is used. It is your responsibility to ensure that this information is provided to all persons (either direct labour or contractors) working for you on or near gas apparatus. The information included on this plan should not be referred to beyond a period of 28 days from the date of issue.

GAS KEY

PROPOSED LP SERVICE
INSTALLED LP SERVICE
PROPOSED MP SERVICE
PROPOSED LP MAINS
INSTALLED LP MAINS
PROPOSED MP MAINS
PROPOSED IP MAINS
EXISTING/AS LAID LP SERVICE
EXISTING/AS LAID MP SERVICE
EXISTING/AS LAID LP MAINS
EXISTING/AS LAID MP MAINS
INSTALLED MP MAINS
EXISTING/AS LAID IP MAINS

EXISTING HP MAINS
DECOMMISIONED PIPE

PIPE TO BE DECOMMISIONED
DIAMETER CHANGE
CAP END
VALVE
GAS METERBOX/KIOSK
GAS RISER
GAS METER
CATHODIC PROTECTION
PRESSURE REDUCTION INSTALLATION (P.R.I)
MEDIUM PRESSURE SERVICE EXCESS FLOW VALVE
PRESSURE PROTECTION
RIDER PURGE POINT
PLOTS WITH CONNECTIONS OFF OTHER GT/EXISTING GAS NETWORKS

100m

Dig Sites

Area:

Line:

Last Mile Asset Management Limited
Fenick House, Lister Way
Hamilton International Technology Park
Glasgow G72 0FT
Telephone 03300 587 443

Crown Copyright © - Reproduced by permission of Ordnance Survey on behalf of HMSO. And database right 2026. All rights reserved. Ordnance Survey Licence number 100061801

In an emergency call 0800 111 999, 24 hours a day

Date Requested: 03/03/2026
Job Reference: 40666450
Site Location: 350061 405389
Requested by:
Miss Jane Bateson

Your Scheme/Reference: Former Hope High School/Holland Park

Scale: 1:500 (When plotted at A3)

IMPORTANT INFO

This plan shows those pipes owned by Last Mile Gas Limited in their role as a Licensed Gas Transporter (GT). Gas pipes owned by other GTs, or otherwise privately owned (or, indeed, any other apparatus, equipment or infrastructure may be present in this area. Information regarding such pipes (or any such other apparatus, equipment, or infrastructure) should be obtained from the relevant owners.

The information shown on these plans is provided for general information purposes only and should not be relied on or treated as a substitute for your own enquiries. We make no warranty, representation, or guarantee, whether express or implied, regarding the content of the plans or that the content is accurate, complete, or up to date. No liability of any kind whatsoever is accepted by Last Mile Asset Management Limited, or their agents, servants or contractors for any error, omission, or misstatement.

Safe digging practices, in accordance with HS(G)47, must be used to verify and establish the actual position of mains, pipes, services and other apparatus on site before any mechanical plant is used. It is your responsibility to ensure that this information is provided to all persons (either direct labour or contractors) working for you on or near gas apparatus. The information included on this plan should not be referred to beyond a period of 28 days from the date of issue.

GAS KEY

PROPOSED LP SERVICE
INSTALLED LP SERVICE
PROPOSED MP SERVICE
PROPOSED LP MAINS
INSTALLED LP MAINS
PROPOSED MP MAINS
PROPOSED IP MAINS
EXISTING/AS LAID LP SERVICE
EXISTING/AS LAID MP SERVICE
EXISTING/AS LAID LP MAINS
EXISTING/AS LAID MP MAINS
INSTALLED MP MAINS
EXISTING/AS LAID IP MAINS

EXISTING HP MAINS
DECOMMISIONED PIPE

PIPE TO BE DECOMMISIONED
DIAMETER CHANGE
CAP END
VALVE
GAS METERBOX/KIOSK
GAS RISER
GAS METER
CATHODIC PROTECTION
PRESSURE REDUCTION INSTALLATION (P.R.I)
MEDIUM PRESSURE SERVICE EXCESS FLOW VALVE
PRESSURE PROTECTION
RIDER PURGE POINT
PLOTS WITH CONNECTIONS OFF OTHER GT/EXISTING GAS NETWORKS

100m

Dig Sites

Area:

Line:

Last Mile Asset Management Limited
Fenick House, Lister Way
Hamilton International Technology Park
Glasgow G72 0FT
Telephone 03300 587 443

Crown Copyright © - Reproduced by permission of Ordnance Survey on behalf of HMSO. And database right 2026. All rights reserved. Ordnance Survey Licence number 100061801

In an emergency call 0800 111 999, 24 hours a day

Date Requested: 03/03/2026
Job Reference: 40666450
Site Location: 350061 405389
Requested by:
Miss Jane Bateson

Your Scheme/Reference: Former Hope High School/Holland Park

Scale: 1:500 (When plotted at A3)

IMPORTANT INFO

This plan shows those pipes owned by Last Mile Gas Limited in their role as a Licensed Gas Transporter (GT). Gas pipes owned by other GTs, or otherwise privately owned (or, indeed, any other apparatus, equipment or infrastructure may be present in this area. Information regarding such pipes (or any such other apparatus, equipment, or infrastructure) should be obtained from the relevant owners.

The information shown on these plans is provided for general information purposes only and should not be relied on or treated as a substitute for your own enquiries. We make no warranty, representation, or guarantee, whether express or implied, regarding the content of the plans or that the content is accurate, complete, or up to date. No liability of any kind whatsoever is accepted by Last Mile Asset Management Limited, or their agents, servants or contractors for any error, omission, or misstatement.

Safe digging practices, in accordance with HS(G)47, must be used to verify and establish the actual position of mains, pipes, services and other apparatus on site before any mechanical plant is used. It is your responsibility to ensure that this information is provided to all persons (either direct labour or contractors) working for you on or near gas apparatus. The information included on this plan should not be referred to beyond a period of 28 days from the date of issue.

GAS KEY

PROPOSED LP SERVICE
INSTALLED LP SERVICE
PROPOSED MP SERVICE
PROPOSED LP MAINS
INSTALLED LP MAINS
PROPOSED MP MAINS
PROPOSED IP MAINS
EXISTING/AS LAID LP SERVICE
EXISTING/AS LAID MP SERVICE
EXISTING/AS LAID LP MAINS
EXISTING/AS LAID MP MAINS
INSTALLED MP MAINS
EXISTING/AS LAID IP MAINS

EXISTING HP MAINS
DECOMMISIONED PIPE

PIPE TO BE DECOMMISIONED
DIAMETER CHANGE
CAP END
VALVE
GAS METERBOX/KIOSK
GAS RISER
GAS METER
CATHODIC PROTECTION
PRESSURE REDUCTION INSTALLATION (P.R.I)
MEDIUM PRESSURE SERVICE EXCESS FLOW VALVE
PRESSURE PROTECTION
RIDER PURGE POINT
PLOTS WITH CONNECTIONS OFF OTHER GT/EXISTING GAS NETWORKS

Dig Sites

Area:

Line:

100m

Last Mile Asset Management Limited
Fenick House, Lister Way
Hamilton International Technology Park
Glasgow G72 0FT
Telephone 03300 587 443

Crown Copyright © - Reproduced by permission of Ordnance Survey on behalf of HMSO. And database right 2026. All rights reserved. Ordnance Survey Licence number 100061801

In an emergency call 0800 111 999, 24 hours a day

Date Requested: 03/03/2026
Job Reference: 40666450
Site Location: 350061 405389
Requested by:
Miss Jane Bateson

Your Scheme/Reference: Former Hope High School/Holland Park

Scale: 1:500 (When plotted at A3)

IMPORTANT INFO

This plan shows those pipes owned by Last Mile Gas Limited in their role as a Licensed Gas Transporter (GT). Gas pipes owned by other GTs, or otherwise privately owned (or, indeed, any other apparatus, equipment or infrastructure may be present in this area. Information regarding such pipes (or any such other apparatus, equipment, or infrastructure) should be obtained from the relevant owners.

The information shown on these plans is provided for general information purposes only and should not be relied on or treated as a substitute for your own enquiries. We make no warranty, representation, or guarantee, whether express or implied, regarding the content of the plans or that the content is accurate, complete, or up to date. No liability of any kind whatsoever is accepted by Last Mile Asset Management Limited, or their agents, servants or contractors for any error, omission, or misstatement.

Safe digging practices, in accordance with HS(G)47, must be used to verify and establish the actual position of mains, pipes, services and other apparatus on site before any mechanical plant is used. It is your responsibility to ensure that this information is provided to all persons (either direct labour or contractors) working for you on or near gas apparatus. The information included on this plan should not be referred to beyond a period of 28 days from the date of issue.

GAS KEY

PROPOSED LP SERVICE
INSTALLED LP SERVICE
PROPOSED MP SERVICE
PROPOSED LP MAINS
INSTALLED LP MAINS
PROPOSED MP MAINS
PROPOSED IP MAINS
EXISTING/AS LAID LP SERVICE
EXISTING/AS LAID MP SERVICE
EXISTING/AS LAID LP MAINS
EXISTING/AS LAID MP MAINS
INSTALLED MP MAINS
EXISTING/AS LAID IP MAINS

EXISTING HP MAINS
DECOMMISIONED PIPE

PIPE TO BE DECOMMISIONED
DIAMETER CHANGE
CAP END
VALVE
GAS METERBOX/KIOSK
GAS RISER
GAS METER
CATHODIC PROTECTION
PRESSURE REDUCTION INSTALLATION (P.R.I)
MEDIUM PRESSURE SERVICE EXCESS FLOW VALVE
PRESSURE PROTECTION
RIDER PURGE POINT
PLOTS WITH CONNECTIONS OFF OTHER GT/EXISTING GAS NETWORKS

100m

Dig Sites

Area:

Line:

Last Mile Asset Management Limited
Fenick House, Lister Way
Hamilton International Technology Park
Glasgow G72 0FT
Telephone 03300 587 443

Crown Copyright © - Reproduced by permission of Ordnance Survey on behalf of HMSO. And database right 2026. All rights reserved. Ordnance Survey Licence number 100061801



In an emergency call 0800 111 999, 24 hours a day

Date Requested: 03/03/2026
Job Reference: 40666450
Site Location: 350061 405389
Requested by:
Miss Jane Bateson

Your Scheme/Reference: Former Hope High School/Holland Park

Scale: 1:500 (When plotted at A3)

IMPORTANT INFO

This plan shows those pipes owned by Last Mile Gas Limited in their role as a Licensed Gas Transporter (GT). Gas pipes owned by other GTs, or otherwise privately owned (or, indeed, any other apparatus, equipment or infrastructure may be present in this area. Information regarding such pipes (or any such other apparatus, equipment, or infrastructure) should be obtained from the relevant owners.

The information shown on these plans is provided for general information purposes only and should not be relied on or treated as a substitute for your own enquiries. We make no warranty, representation, or guarantee, whether express or implied, regarding the content of the plans or that the content is accurate, complete, or up to date. No liability of any kind whatsoever is accepted by Last Mile Asset Management Limited, or their agents, servants or contractors for any error, omission, or misstatement.

Safe digging practices, in accordance with HS(G)47, must be used to verify and establish the actual position of mains, pipes, services and other apparatus on site before any mechanical plant is used. It is your responsibility to ensure that this information is provided to all persons (either direct labour or contractors) working for you on or near gas apparatus. The information included on this plan should not be referred to beyond a period of 28 days from the date of issue.

GAS KEY

PROPOSED LP SERVICE
INSTALLED LP SERVICE
PROPOSED MP SERVICE
PROPOSED LP MAINS
INSTALLED LP MAINS
PROPOSED MP MAINS
PROPOSED IP MAINS
EXISTING/AS LAID LP SERVICE
EXISTING/AS LAID MP SERVICE
EXISTING/AS LAID LP MAINS
EXISTING/AS LAID MP MAINS
INSTALLED MP MAINS
EXISTING/AS LAID IP MAINS

EXISTING HP MAINS
DECOMMISIONED PIPE

PIPE TO BE DECOMMISIONED
DIAMETER CHANGE
CAP END
VALVE
GAS METERBOX/KIOSK
GAS RISER
GAS METER
CATHODIC PROTECTION
PRESSURE REDUCTION INSTALLATION (P.R.I)
MEDIUM PRESSURE SERVICE EXCESS FLOW VALVE
PRESSURE PROTECTION
RIDER PURGE POINT
PLOTS WITH CONNECTIONS OFF OTHER GT/EXISTING GAS NETWORKS

Dig Sites

Area:

Line:

100m

Last Mile Asset Management Limited
Fenick House, Lister Way
Hamilton International Technology Park
Glasgow G72 0FT
Telephone 03300 587 443

Crown Copyright © - Reproduced by permission of Ordnance Survey on behalf of HMSO. And database right 2026. All rights reserved. Ordnance Survey Licence number 100061801



In an emergency call 0800 111 999, 24 hours a day

Date Requested: 03/03/2026
Job Reference: 40666450
Site Location: 350061 405389
Requested by:
Miss Jane Bateson

Your Scheme/Reference: Former Hope High School/Holland Park

Scale: 1:500 (When plotted at A3)

IMPORTANT INFO

This plan shows those pipes owned by Last Mile Gas Limited in their role as a Licensed Gas Transporter (GT). Gas pipes owned by other GTs, or otherwise privately owned (or, indeed, any other apparatus, equipment or infrastructure may be present in this area. Information regarding such pipes (or any such other apparatus, equipment, or infrastructure) should be obtained from the relevant owners.

The information shown on these plans is provided for general information purposes only and should not be relied on or treated as a substitute for your own enquiries. We make no warranty, representation, or guarantee, whether express or implied, regarding the content of the plans or that the content is accurate, complete, or up to date. No liability of any kind whatsoever is accepted by Last Mile Asset Management Limited, or their agents, servants or contractors for any error, omission, or misstatement.

Safe digging practices, in accordance with HS(G)47, must be used to verify and establish the actual position of mains, pipes, services and other apparatus on site before any mechanical plant is used. It is your responsibility to ensure that this information is provided to all persons (either direct labour or contractors) working for you on or near gas apparatus. The information included on this plan should not be referred to beyond a period of 28 days from the date of issue.

GAS KEY

PROPOSED LP SERVICE
INSTALLED LP SERVICE
PROPOSED MP SERVICE
PROPOSED LP MAINS
INSTALLED LP MAINS
PROPOSED MP MAINS
PROPOSED IP MAINS
EXISTING/AS LAID LP SERVICE
EXISTING/AS LAID MP SERVICE
EXISTING/AS LAID LP MAINS
EXISTING/AS LAID MP MAINS
INSTALLED MP MAINS
EXISTING/AS LAID IP MAINS

EXISTING HP MAINS
DECOMMISIONED PIPE

PIPE TO BE DECOMMISIONED
DIAMETER CHANGE
CAP END
VALVE
GAS METERBOX/KIOSK
GAS RISER
GAS METER
CATHODIC PROTECTION
PRESSURE REDUCTION INSTALLATION (P.R.I)
MEDIUM PRESSURE SERVICE EXCESS FLOW VALVE
PRESSURE PROTECTION
RIDER PURGE POINT
PLOTS WITH CONNECTIONS OFF OTHER GT/EXISTING GAS NETWORKS

Dig Sites

Area:

Line:

100m

Last Mile Asset Management Limited
Fenick House, Lister Way
Hamilton International Technology Park
Glasgow G72 0FT
Telephone 03300 587 443

Crown Copyright © - Reproduced by permission of Ordnance Survey on behalf of HMSO. And database right 2026. All rights reserved. Ordnance Survey Licence number 100061801

In an emergency call 0800 111 999, 24 hours a day

Date Requested: 03/03/2026
Job Reference: 40666450
Site Location: 350061 405389
Requested by:
Miss Jane Bateson

Your Scheme/Reference: Former Hope High School/Holland Park

Scale: 1:500 (When plotted at A3)

IMPORTANT INFO

This plan shows those pipes owned by Last Mile Gas Limited in their role as a Licensed Gas Transporter (GT). Gas pipes owned by other GTs, or otherwise privately owned (or, indeed, any other apparatus, equipment or infrastructure may be present in this area. Information regarding such pipes (or any such other apparatus, equipment, or infrastructure) should be obtained from the relevant owners.

The information shown on these plans is provided for general information purposes only and should not be relied on or treated as a substitute for your own enquiries. We make no warranty, representation, or guarantee, whether express or implied, regarding the content of the plans or that the content is accurate, complete, or up to date. No liability of any kind whatsoever is accepted by Last Mile Asset Management Limited, or their agents, servants or contractors for any error, omission, or misstatement.

Safe digging practices, in accordance with HS(G)47, must be used to verify and establish the actual position of mains, pipes, services and other apparatus on site before any mechanical plant is used. It is your responsibility to ensure that this information is provided to all persons (either direct labour or contractors) working for you on or near gas apparatus. The information included on this plan should not be referred to beyond a period of 28 days from the date of issue.

GAS KEY

PROPOSED LP SERVICE
INSTALLED LP SERVICE
PROPOSED MP SERVICE
PROPOSED LP MAINS
INSTALLED LP MAINS
PROPOSED MP MAINS
PROPOSED IP MAINS
EXISTING/AS LAID LP SERVICE
EXISTING/AS LAID MP SERVICE
EXISTING/AS LAID LP MAINS
EXISTING/AS LAID MP MAINS
INSTALLED MP MAINS
EXISTING/AS LAID IP MAINS

EXISTING HP MAINS
DECOMMISIONED PIPE

PIPE TO BE DECOMMISIONED
DIAMETER CHANGE
CAP END
VALVE
GAS METERBOX/KIOSK
GAS RISER
GAS METER
CATHODIC PROTECTION
PRESSURE REDUCTION INSTALLATION (P.R.I)
MEDIUM PRESSURE SERVICE EXCESS FLOW VALVE
PRESSURE PROTECTION
RIDER PURGE POINT
PLOTS WITH CONNECTIONS OFF OTHER GT/EXISTING GAS NETWORKS

Dig Sites

Area:

Line:

100m

Last Mile Asset Management Limited
Fenick House, Lister Way
Hamilton International Technology Park
Glasgow G72 0FT
Telephone 03300 587 443

Crown Copyright © - Reproduced by permission of Ordnance Survey on behalf of HMSO. And database right 2026. All rights reserved. Ordnance Survey Licence number 100061801

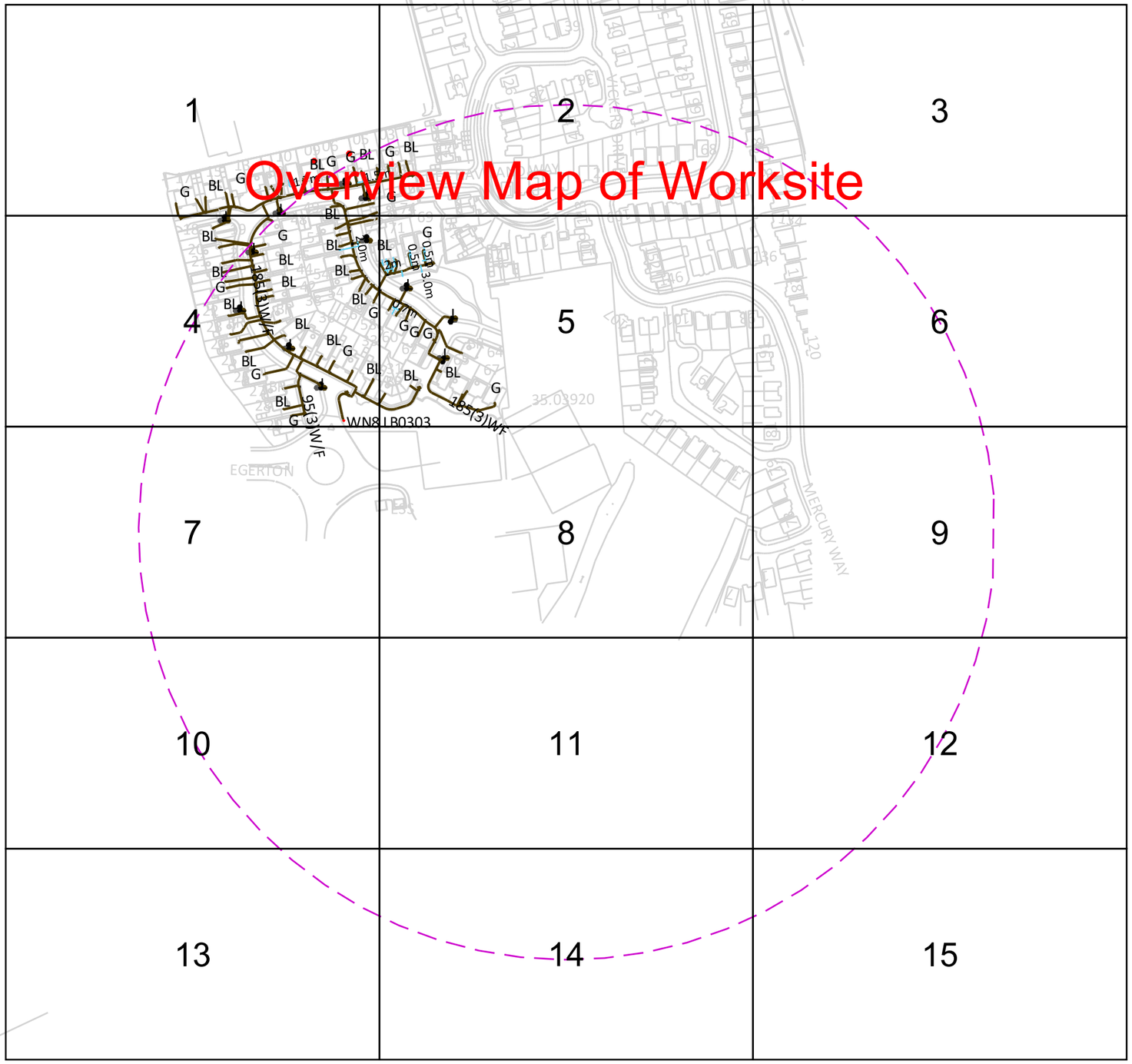

In an emergency call 105, 24 hours a day

Date Requested: 03/03/2026
Job Reference: 40666450
Site Location: 350061 405389
Requested by:
Miss Jane Bateson

Your Scheme/Reference: Former Hope High School/Holland Park

Scale: 1:2562 (When plotted at A3)

IMPORTANT INFO

This plan shows cables owned by Last Mile Electricity Limited in their role as a Licensed Distributor (IDNO). Cables owned by other Distributors or privately owned cables (or, indeed, any other apparatus, equipment or infrastructure may also be present in the area. Information regarding such cables (or any such other apparatus, equipment, or infrastructure) should be obtained from the relevant owners.

The information shown on these plans is provided for general information purposes only and should not be relied on or treated as a substitute for your own enquiries. We make no warranty, representation, or guarantee, whether express or implied, regarding the content of the plans or that the content is accurate, complete, or up to date. No liability of any kind whatsoever is accepted by Last Mile Asset Management Limited, or their agents, servants or contractors for any error, omission, or misstatement.

Safe digging practices, in accordance with HS(G)47, must be used to verify and establish the actual position of all electrical cables and apparatus on site before any mechanical plant is used. It is your responsibility to ensure that this information is provided to all persons on or near electrical cables or apparatus. The information included on this plan should not be referred to beyond a period of 3 month from the date of issue.

ELECTRIC KEY

PROPOSED LV SERVICE
PROPOSED LV
PROPOSED HV
PROPOSED EHV (UG)
EXISTING/AS LAID LV SERVICE
EXISTING/AS LAID LV (UG)
EXISTING/AS LAID HV (UG)
EXISTING/AS LAID EHV (UG)
EXISTING LV OVERHEAD
EXISTING HV OVERHEAD
EXISTING EHV OVERHEAD
PROPOSING DISCONNECTED

LV STRAIGHT JOINT
LV BREACH JOINT
HV STRAIGHT JOINT
HV BREACH JOINT
STREET LIGHTING C.P
MINI PILLAR
LINK BOX
EARTH SPIKE
POT END
SERVICE JOINT

Dig Sites

Area:

Line:

Last Mile Asset Management Limited
Fenick House, Lister Way
Hamilton International Technology Park
Glasgow G72 0FT
Telephone 03300 587 443

Crown Copyright © - Reproduced by permission of Ordnance Survey on behalf of HMSO. And database right 2026. All rights reserved. Ordnance Survey Licence number 100061801

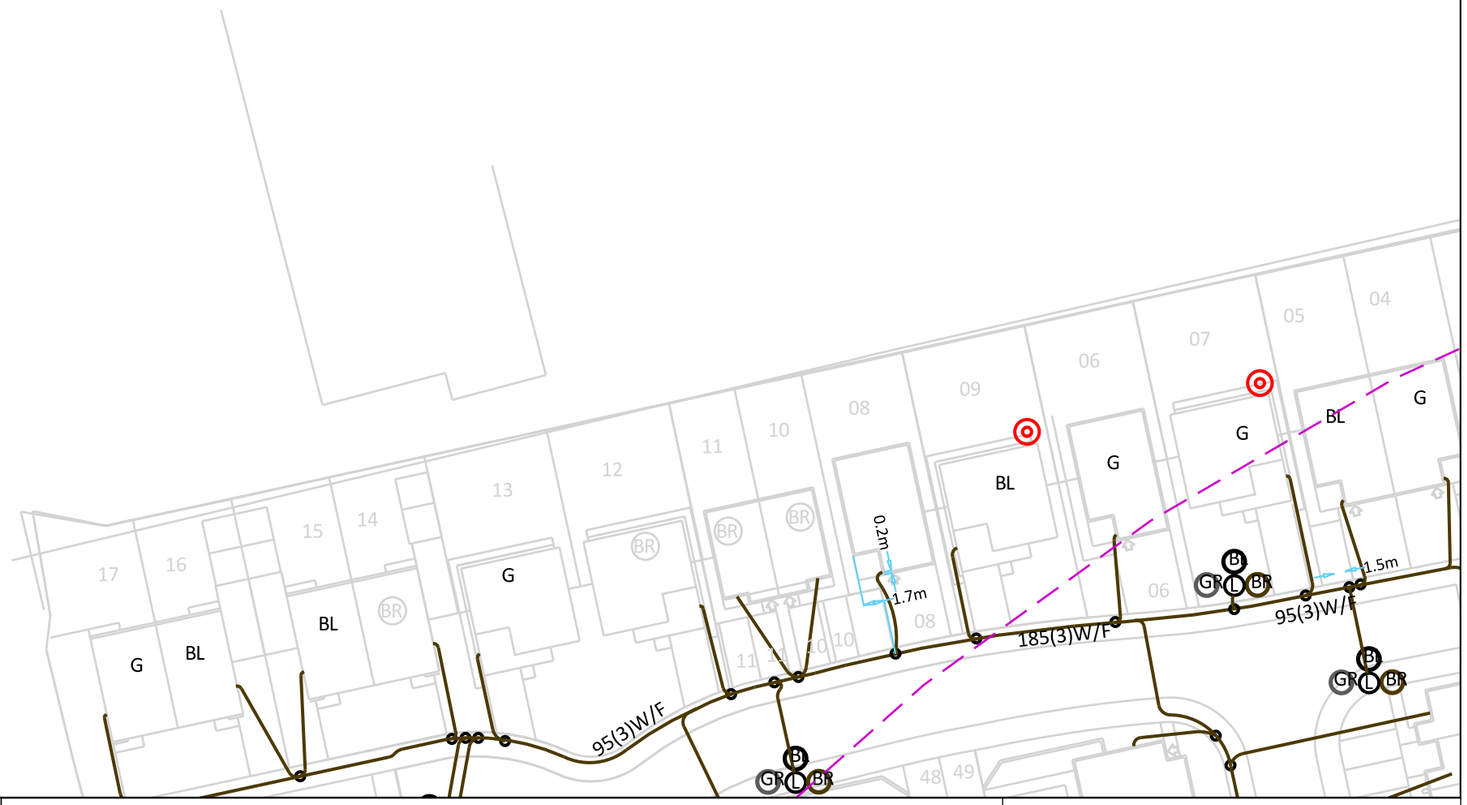

In an emergency call 105, 24 hours a day

Date Requested: 03/03/2026
Job Reference: 40666450
Site Location: 350061 405389
Requested by:
Miss Jane Bateson

Your Scheme/Reference: Former Hope High School/Holland Park

Scale: 1:500 (When plotted at A3)

IMPORTANT INFO

This plan shows cables owned by Last Mile Electricity Limited in their role as a Licensed Distributor (IDNO). Cables owned by other Distributors or privately owned cables (or, indeed, any other apparatus, equipment or infrastructure may also be present in the area. Information regarding such cables (or any such other apparatus, equipment, or infrastructure) should be obtained from the relevant owners.

The information shown on these plans is provided for general information purposes only and should not be relied on or treated as a substitute for your own enquiries. We make no warranty, representation, or guarantee, whether express or implied, regarding the content of the plans or that the content is accurate, complete, or up to date. No liability of any kind whatsoever is accepted by Last Mile Asset Management Limited, or their agents, servants or contractors for any error, omission, or misstatement.

Safe digging practices, in accordance with HS(G)47, must be used to verify and establish the actual position of all electrical cables and apparatus on site before any mechanical plant is used. It is your responsibility to ensure that this information is provided to all persons on or near electrical cables or apparatus. The information included on this plan should not be referred to beyond a period of 3 month from the date of issue.

ELECTRIC KEY

PROPOSED LV SERVICE
PROPOSED LV
PROPOSED HV
PROPOSED EHV (UG)
EXISTING/AS LAID LV SERVICE
EXISTING/AS LAID LV (UG)
EXISTING/AS LAID HV (UG)
EXISTING/AS LAID EHV (UG)
EXISTING LV OVERHEAD
EXISTING HV OVERHEAD
EXISTING EHV OVERHEAD
PROPOSING DISCONNECTED

LV STRAIGHT JOINT
LV BREACH JOINT
HV STRAIGHT JOINT
HV BREACH JOINT
STREET LIGHTING C.P
MINI PILLAR
LINK BOX
EARTH SPIKE
POT END
SERVICE JOINT

100m

Dig Sites

Area:

Line:

Last Mile Asset Management Limited
Fenick House, Lister Way
Hamilton International Technology Park
Glasgow G72 0FT
Telephone 03300 587 443

Crown Copyright © - Reproduced by permission of Ordnance Survey on behalf of HMSO. And database right 2026. All rights reserved. Ordnance Survey Licence number 100061801

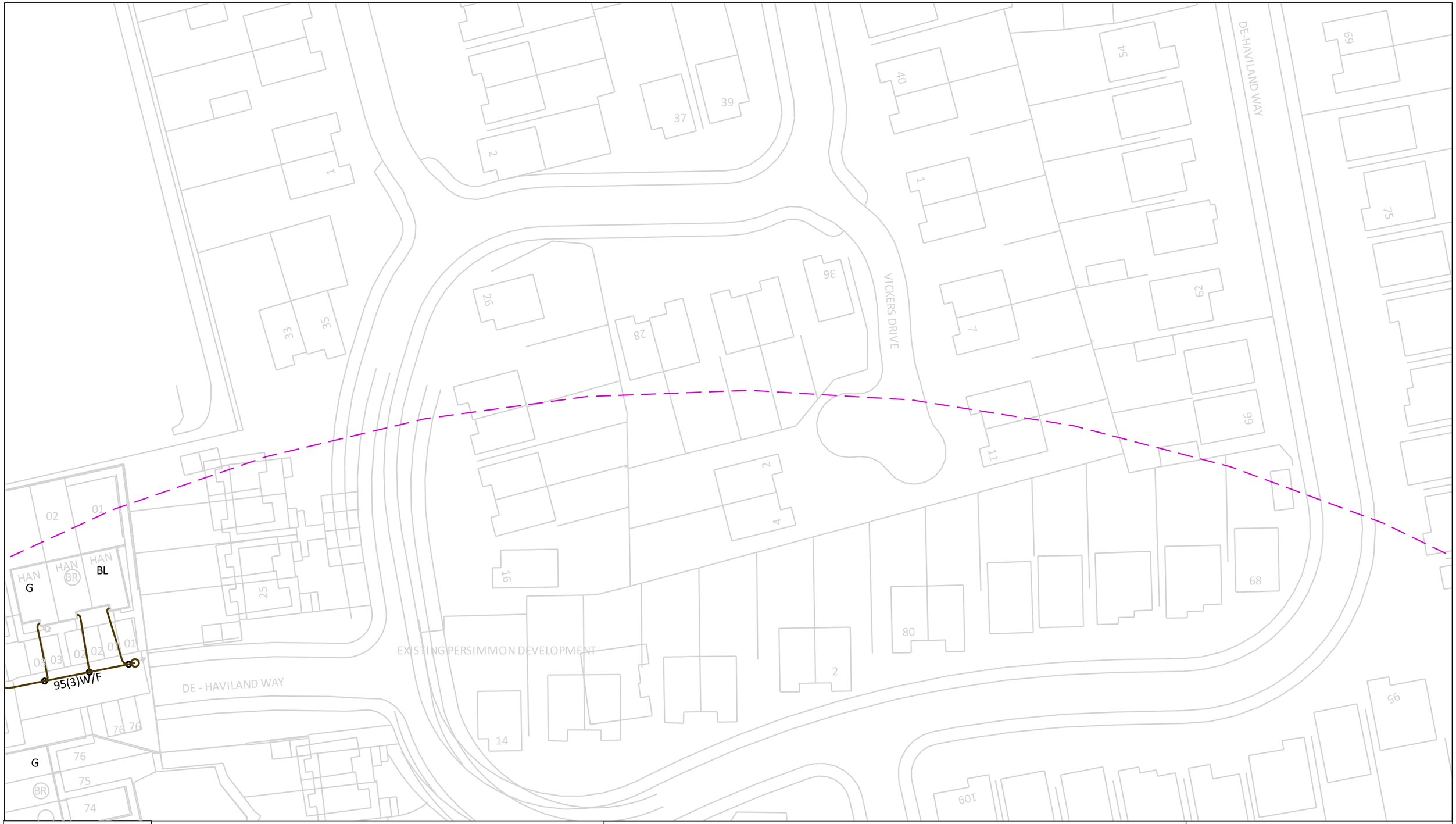

In an emergency call 105, 24 hours a day

Date Requested: 03/03/2026
Job Reference: 40666450
Site Location: 350061 405389
Requested by:
Miss Jane Bateson

Your Scheme/Reference: Former Hope High School/Holland Park

Scale: 1:500 (When plotted at A3)

IMPORTANT INFO

This plan shows cables owned by Last Mile Electricity Limited in their role as a Licensed Distributor (IDNO). Cables owned by other Distributors or privately owned cables (or, indeed, any other apparatus, equipment or infrastructure may also be present in the area. Information regarding such cables (or any such other apparatus, equipment, or infrastructure) should be obtained from the relevant owners.

The information shown on these plans is provided for general information purposes only and should not be relied on or treated as a substitute for your own enquiries. We make no warranty, representation, or guarantee, whether express or implied, regarding the content of the plans or that the content is accurate, complete, or up to date. No liability of any kind whatsoever is accepted by Last Mile Asset Management Limited, or their agents, servants or contractors for any error, omission, or misstatement.

Safe digging practices, in accordance with HS(G)47, must be used to verify and establish the actual position of all electrical cables and apparatus on site before any mechanical plant is used. It is your responsibility to ensure that this information is provided to all persons on or near electrical cables or apparatus. The information included on this plan should not be referred to beyond a period of 3 month from the date of issue.

ELECTRIC KEY

PROPOSED LV SERVICE
PROPOSED LV
PROPOSED HV
PROPOSED EHV (UG)
EXISTING/AS LAID LV SERVICE
EXISTING/AS LAID LV (UG)
EXISTING/AS LAID HV (UG)
EXISTING/AS LAID EHV (UG)
EXISTING LV OVERHEAD
EXISTING HV OVERHEAD
EXISTING EHV OVERHEAD
PROPOSING DISCONNECTED

LV STRAIGHT JOINT
LV BREACH JOINT
HV STRAIGHT JOINT
HV BREACH JOINT
STREET LIGHTING C.P
MINI PILLAR
LINK BOX
EARTH SPIKE
POT END
SERVICE JOINT

100m

Dig Sites

Area:

Line:

Last Mile Asset Management Limited
Fenick House, Lister Way
Hamilton International Technology Park
Glasgow G72 0FT
Telephone 03300 587 443

Crown Copyright © - Reproduced by permission of Ordnance Survey on behalf of HMSO. And database right 2026. All rights reserved. Ordnance Survey Licence number 100061801



In an emergency call 105, 24 hours a day

Date Requested: 03/03/2026
Job Reference: 40666450
Site Location: 350061 405389
Requested by:
Miss Jane Bateson

Your Scheme/Reference: Former Hope High School/Holland Park

Scale: 1:500 (When plotted at A3)

IMPORTANT INFO

This plan shows cables owned by Last Mile Electricity Limited in their role as a Licensed Distributor (IDNO). Cables owned by other Distributors or privately owned cables (or, indeed, any other apparatus, equipment or infrastructure may also be present in the area. Information regarding such cables (or any such other apparatus, equipment, or infrastructure) should be obtained from the relevant owners.

The information shown on these plans is provided for general information purposes only and should not be relied on or treated as a substitute for your own enquiries. We make no warranty, representation, or guarantee, whether express or implied, regarding the content of the plans or that the content is accurate, complete, or up to date. No liability of any kind whatsoever is accepted by Last Mile Asset Management Limited, or their agents, servants or contractors for any error, omission, or misstatement.

Safe digging practices, in accordance with HS(G)47, must be used to verify and establish the actual position of all electrical cables and apparatus on site before any mechanical plant is used. It is your responsibility to ensure that this information is provided to all persons on or near electrical cables or apparatus. The information included on this plan should not be referred to beyond a period of 3 month from the date of issue.

ELECTRIC KEY

PROPOSED LV SERVICE
PROPOSED LV
PROPOSED HV
PROPOSED EHV (UG)
EXISTING/AS LAID LV SERVICE
EXISTING/AS LAID LV (UG)
EXISTING/AS LAID HV (UG)
EXISTING/AS LAID EHV (UG)
EXISTING LV OVERHEAD
EXISTING HV OVERHEAD
EXISTING EHV OVERHEAD
PROPOSING DISCONNECTED

LV STRAIGHT JOINT
LV BREACH JOINT
HV STRAIGHT JOINT
HV BREACH JOINT
STREET LIGHTING C.P
MINI PILLAR
LINK BOX
EARTH SPIKE
POT END
SERVICE JOINT

100m

Dig Sites

Area:

Line:

Last Mile Asset Management Limited
Fenick House, Lister Way
Hamilton International Technology Park
Glasgow G72 0FT
Telephone 03300 587 443

Crown Copyright © - Reproduced by permission of Ordnance Survey on behalf of HMSO. And database right 2026. All rights reserved. Ordnance Survey Licence number 100061801

In an emergency call 105, 24 hours a day

Date Requested: 03/03/2026
Job Reference: 40666450
Site Location: 350061 405389
Requested by:
Miss Jane Bateson

Your Scheme/Reference: Former Hope High School/Holland Park

Scale: 1:500 (When plotted at A3)

IMPORTANT INFO

This plan shows cables owned by Last Mile Electricity Limited in their role as a Licensed Distributor (IDNO). Cables owned by other Distributors or privately owned cables (or, indeed, any other apparatus, equipment or infrastructure may also be present in the area. Information regarding such cables (or any such other apparatus, equipment, or infrastructure) should be obtained from the relevant owners.

The information shown on these plans is provided for general information purposes only and should not be relied on or treated as a substitute for your own enquiries. We make no warranty, representation, or guarantee, whether express or implied, regarding the content of the plans or that the content is accurate, complete, or up to date. No liability of any kind whatsoever is accepted by Last Mile Asset Management Limited, or their agents, servants or contractors for any error, omission, or misstatement.

Safe digging practices, in accordance with HS(G)47, must be used to verify and establish the actual position of all electrical cables and apparatus on site before any mechanical plant is used. It is your responsibility to ensure that this information is provided to all persons on or near electrical cables or apparatus. The information included on this plan should not be referred to beyond a period of 3 month from the date of issue.

ELECTRIC KEY

PROPOSED LV SERVICE
PROPOSED LV
PROPOSED HV
PROPOSED EHV (UG)
EXISTING/AS LAID LV SERVICE
EXISTING/AS LAID LV (UG)
EXISTING/AS LAID HV (UG)
EXISTING/AS LAID EHV (UG)
EXISTING LV OVERHEAD
EXISTING HV OVERHEAD
EXISTING EHV OVERHEAD
PROPOSING DISCONNECTED

LV STRAIGHT JOINT
LV BREACH JOINT
HV STRAIGHT JOINT
HV BREACH JOINT
STREET LIGHTING C.P
MINI PILLAR
LINK BOX
EARTH SPIKE
POT END
SERVICE JOINT

Dig Sites
Area:
Line:

100m

Last Mile Asset Management Limited
Fenick House, Lister Way
Hamilton International Technology Park
Glasgow G72 0FT
Telephone 03300 587 443

Crown Copyright © - Reproduced by permission of Ordnance Survey on behalf of HMSO. And database right 2026. All rights reserved. Ordnance Survey Licence number 100061801

In an emergency call 105, 24 hours a day

Date Requested: 03/03/2026
Job Reference: 40666450
Site Location: 350061 405389
Requested by:
Miss Jane Bateson

Your Scheme/Reference: Former Hope High School/Holland Park

Scale: 1:500 (When plotted at A3)

IMPORTANT INFO

This plan shows cables owned by Last Mile Electricity Limited in their role as a Licensed Distributor (IDNO). Cables owned by other Distributors or privately owned cables (or, indeed, any other apparatus, equipment or infrastructure may also be present in the area. Information regarding such cables (or any such other apparatus, equipment, or infrastructure) should be obtained from the relevant owners.

The information shown on these plans is provided for general information purposes only and should not be relied on or treated as a substitute for your own enquiries. We make no warranty, representation, or guarantee, whether express or implied, regarding the content of the plans or that the content is accurate, complete, or up to date. No liability of any kind whatsoever is accepted by Last Mile Asset Management Limited, or their agents, servants or contractors for any error, omission, or misstatement.

Safe digging practices, in accordance with HS(G)47, must be used to verify and establish the actual position of all electrical cables and apparatus on site before any mechanical plant is used. It is your responsibility to ensure that this information is provided to all persons on or near electrical cables or apparatus. The information included on this plan should not be referred to beyond a period of 3 month from the date of issue.

ELECTRIC KEY

PROPOSED LV SERVICE
PROPOSED LV
PROPOSED HV
PROPOSED EHV (UG)
EXISTING/AS LAID LV SERVICE
EXISTING/AS LAID LV (UG)
EXISTING/AS LAID HV (UG)
EXISTING/AS LAID EHV (UG)
EXISTING LV OVERHEAD
EXISTING HV OVERHEAD
EXISTING EHV OVERHEAD
PROPOSING DISCONNECTED

LV STRAIGHT JOINT
LV BREACH JOINT
HV STRAIGHT JOINT
HV BREACH JOINT
STREET LIGHTING C.P
MINI PILLAR
LINK BOX
EARTH SPIKE
POT END
SERVICE JOINT

100m

Dig Sites

Area:

Line:

Last Mile Asset Management Limited
Fenick House, Lister Way
Hamilton International Technology Park
Glasgow G72 0FT
Telephone 03300 587 443

Crown Copyright © - Reproduced by permission of Ordnance Survey on behalf of HMSO. And database right 2026. All rights reserved. Ordnance Survey Licence number 100061801



In an emergency call 105, 24 hours a day

Date Requested: 03/03/2026
Job Reference: 40666450
Site Location: 350061 405389
Requested by:
Miss Jane Bateson

Your Scheme/Reference: Former Hope High School/Holland Park

Scale: 1:500 (When plotted at A3)

IMPORTANT INFO

This plan shows cables owned by Last Mile Electricity Limited in their role as a Licensed Distributor (IDNO). Cables owned by other Distributors or privately owned cables (or, indeed, any other apparatus, equipment or infrastructure may also be present in the area. Information regarding such cables (or any such other apparatus, equipment, or infrastructure) should be obtained from the relevant owners.

The information shown on these plans is provided for general information purposes only and should not be relied on or treated as a substitute for your own enquiries. We make no warranty, representation, or guarantee, whether express or implied, regarding the content of the plans or that the content is accurate, complete, or up to date. No liability of any kind whatsoever is accepted by Last Mile Asset Management Limited, or their agents, servants or contractors for any error, omission, or misstatement.

Safe digging practices, in accordance with HS(G)47, must be used to verify and establish the actual position of all electrical cables and apparatus on site before any mechanical plant is used. It is your responsibility to ensure that this information is provided to all persons on or near electrical cables or apparatus. The information included on this plan should not be referred to beyond a period of 3 month from the date of issue.

ELECTRIC KEY

PROPOSED LV SERVICE
PROPOSED LV
PROPOSED HV
PROPOSED EHV (UG)
EXISTING/AS LAID LV SERVICE
EXISTING/AS LAID LV (UG)
EXISTING/AS LAID HV (UG)
EXISTING/AS LAID EHV (UG)
EXISTING LV OVERHEAD
EXISTING HV OVERHEAD
EXISTING EHV OVERHEAD
PROPOSING DISCONNECTED

LV STRAIGHT JOINT
LV BREACH JOINT
HV STRAIGHT JOINT
HV BREACH JOINT
STREET LIGHTING C.P
MINI PILLAR
LINK BOX
EARTH SPIKE
POT END
SERVICE JOINT

100m

Dig Sites

Area:

Line:

Last Mile Asset Management Limited
Fenick House, Lister Way
Hamilton International Technology Park
Glasgow G72 0FT
Telephone 03300 587 443

Crown Copyright © - Reproduced by permission of Ordnance Survey on behalf of HMSO. And database right 2026. All rights reserved. Ordnance Survey Licence number 100061801

In an emergency call 105, 24 hours a day

Date Requested: 03/03/2026
Job Reference: 40666450
Site Location: 350061 405389
Requested by:
Miss Jane Bateson

Your Scheme/Reference: Former Hope High School/Holland Park

Scale: 1:500 (When plotted at A3)

IMPORTANT INFO

This plan shows cables owned by Last Mile Electricity Limited in their role as a Licensed Distributor (IDNO). Cables owned by other Distributors or privately owned cables (or, indeed, any other apparatus, equipment or infrastructure may also be present in the area. Information regarding such cables (or any such other apparatus, equipment, or infrastructure) should be obtained from the relevant owners.

The information shown on these plans is provided for general information purposes only and should not be relied on or treated as a substitute for your own enquiries. We make no warranty, representation, or guarantee, whether express or implied, regarding the content of the plans or that the content is accurate, complete, or up to date. No liability of any kind whatsoever is accepted by Last Mile Asset Management Limited, or their agents, servants or contractors for any error, omission, or misstatement.

Safe digging practices, in accordance with HS(G)47, must be used to verify and establish the actual position of all electrical cables and apparatus on site before any mechanical plant is used. It is your responsibility to ensure that this information is provided to all persons on or near electrical cables or apparatus. The information included on this plan should not be referred to beyond a period of 3 month from the date of issue.

ELECTRIC KEY

PROPOSED LV SERVICE
PROPOSED LV
PROPOSED HV
PROPOSED EHV (UG)
EXISTING/AS LAID LV SERVICE
EXISTING/AS LAID LV (UG)
EXISTING/AS LAID HV (UG)
EXISTING/AS LAID EHV (UG)
EXISTING LV OVERHEAD
EXISTING HV OVERHEAD
EXISTING EHV OVERHEAD
PROPOSING DISCONNECTED

LV STRAIGHT JOINT
LV BREACH JOINT
HV STRAIGHT JOINT
HV BREACH JOINT
STREET LIGHTING C.P
MINI PILLAR
LINK BOX
EARTH SPIKE
POT END
SERVICE JOINT

Dig Sites
Area:
Line:

100m

Last Mile Asset Management Limited
Fenick House, Lister Way
Hamilton International Technology Park
Glasgow G72 0FT
Telephone 03300 587 443

Crown Copyright © - Reproduced by permission of Ordnance Survey on behalf of HMSO. And database right 2026. All rights reserved. Ordnance Survey Licence number 100061801

In an emergency call 105, 24 hours a day

Date Requested: 03/03/2026
Job Reference: 40666450
Site Location: 350061 405389
Requested by:
Miss Jane Bateson

Your Scheme/Reference: Former Hope High School/Holland Park

Scale: 1:500 (When plotted at A3)

IMPORTANT INFO

This plan shows cables owned by Last Mile Electricity Limited in their role as a Licensed Distributor (IDNO). Cables owned by other Distributors or privately owned cables (or, indeed, any other apparatus, equipment or infrastructure may also be present in the area. Information regarding such cables (or any such other apparatus, equipment, or infrastructure) should be obtained from the relevant owners.

The information shown on these plans is provided for general information purposes only and should not be relied on or treated as a substitute for your own enquiries. We make no warranty, representation, or guarantee, whether express or implied, regarding the content of the plans or that the content is accurate, complete, or up to date. No liability of any kind whatsoever is accepted by Last Mile Asset Management Limited, or their agents, servants or contractors for any error, omission, or misstatement.

Safe digging practices, in accordance with HS(G)47, must be used to verify and establish the actual position of all electrical cables and apparatus on site before any mechanical plant is used. It is your responsibility to ensure that this information is provided to all persons on or near electrical cables or apparatus. The information included on this plan should not be referred to beyond a period of 3 month from the date of issue.

ELECTRIC KEY

PROPOSED LV SERVICE
PROPOSED LV
PROPOSED HV
PROPOSED EHV (UG)
EXISTING/AS LAID LV SERVICE
EXISTING/AS LAID LV (UG)
EXISTING/AS LAID HV (UG)
EXISTING/AS LAID EHV (UG)
EXISTING LV OVERHEAD
EXISTING HV OVERHEAD
EXISTING EHV OVERHEAD
PROPOSING DISCONNECTED

LV STRAIGHT JOINT
LV BREACH JOINT
HV STRAIGHT JOINT
HV BREACH JOINT
STREET LIGHTING C.P
MINI PILLAR
LINK BOX
EARTH SPIKE
POT END
SERVICE JOINT

100m

Dig Sites

Area:

Line:

Last Mile Asset Management Limited
Fenick House, Lister Way
Hamilton International Technology Park
Glasgow G72 0FT
Telephone 03300 587 443

Crown Copyright © - Reproduced by permission of Ordnance Survey on behalf of HMSO. And database right 2026. All rights reserved. Ordnance Survey Licence number 100061801



In an emergency call 105, 24 hours a day

Date Requested: 03/03/2026
Job Reference: 40666450
Site Location: 350061 405389
Requested by:
Miss Jane Bateson

Your Scheme/Reference: Former Hope High School/Holland Park

Scale: 1:500 (When plotted at A3)

IMPORTANT INFO

This plan shows cables owned by Last Mile Electricity Limited in their role as a Licensed Distributor (IDNO). Cables owned by other Distributors or privately owned cables (or, indeed, any other apparatus, equipment or infrastructure may also be present in the area. Information regarding such cables (or any such other apparatus, equipment, or infrastructure) should be obtained from the relevant owners.

The information shown on these plans is provided for general information purposes only and should not be relied on or treated as a substitute for your own enquiries. We make no warranty, representation, or guarantee, whether express or implied, regarding the content of the plans or that the content is accurate, complete, or up to date. No liability of any kind whatsoever is accepted by Last Mile Asset Management Limited, or their agents, servants or contractors for any error, omission, or misstatement.

Safe digging practices, in accordance with HS(G)47, must be used to verify and establish the actual position of all electrical cables and apparatus on site before any mechanical plant is used. It is your responsibility to ensure that this information is provided to all persons on or near electrical cables or apparatus. The information included on this plan should not be referred to beyond a period of 3 month from the date of issue.

ELECTRIC KEY

PROPOSED LV SERVICE
PROPOSED LV
PROPOSED HV
PROPOSED EHV (UG)
EXISTING/AS LAID LV SERVICE
EXISTING/AS LAID LV (UG)
EXISTING/AS LAID HV (UG)
EXISTING/AS LAID EHV (UG)
EXISTING LV OVERHEAD
EXISTING HV OVERHEAD
EXISTING EHV OVERHEAD
PROPOSING DISCONNECTED

LV STRAIGHT JOINT
LV BREACH JOINT
HV STRAIGHT JOINT
HV BREACH JOINT
STREET LIGHTING C.P
MINI PILLAR
LINK BOX
EARTH SPIKE
POT END
SERVICE JOINT

100m

Dig Sites

Area:

Line:

Last Mile Asset Management Limited
Fenick House, Lister Way
Hamilton International Technology Park
Glasgow G72 0FT
Telephone 03300 587 443

Crown Copyright © - Reproduced by permission of Ordnance Survey on behalf of HMSO. And database right 2026. All rights reserved. Ordnance Survey Licence number 100061801

In an emergency call 105, 24 hours a day

Date Requested: 03/03/2026
Job Reference: 40666450
Site Location: 350061 405389
Requested by:
Miss Jane Bateson

Your Scheme/Reference: Former Hope High School/Holland Park

Scale: 1:500 (When plotted at A3)

IMPORTANT INFO

This plan shows cables owned by Last Mile Electricity Limited in their role as a Licensed Distributor (IDNO). Cables owned by other Distributors or privately owned cables (or, indeed, any other apparatus, equipment or infrastructure may also be present in the area. Information regarding such cables (or any such other apparatus, equipment, or infrastructure) should be obtained from the relevant owners.

The information shown on these plans is provided for general information purposes only and should not be relied on or treated as a substitute for your own enquiries. We make no warranty, representation, or guarantee, whether express or implied, regarding the content of the plans or that the content is accurate, complete, or up to date. No liability of any kind whatsoever is accepted by Last Mile Asset Management Limited, or their agents, servants or contractors for any error, omission, or misstatement.

Safe digging practices, in accordance with HS(G)47, must be used to verify and establish the actual position of all electrical cables and apparatus on site before any mechanical plant is used. It is your responsibility to ensure that this information is provided to all persons on or near electrical cables or apparatus. The information included on this plan should not be referred to beyond a period of 3 month from the date of issue.

ELECTRIC KEY

PROPOSED LV SERVICE
PROPOSED LV
PROPOSED HV
PROPOSED EHV (UG)
EXISTING/AS LAID LV SERVICE
EXISTING/AS LAID LV (UG)
EXISTING/AS LAID HV (UG)
EXISTING/AS LAID EHV (UG)
EXISTING LV OVERHEAD
EXISTING HV OVERHEAD
EXISTING EHV OVERHEAD
PROPOSING DISCONNECTED

LV STRAIGHT JOINT
LV BREACH JOINT
HV STRAIGHT JOINT
HV BREACH JOINT
STREET LIGHTING C.P
MINI PILLAR
LINK BOX
EARTH SPIKE
POT END
SERVICE JOINT

100m

Dig Sites

Area:

Line:

Last Mile Asset Management Limited
Fenick House, Lister Way
Hamilton International Technology Park
Glasgow G72 0FT
Telephone 03300 587 443

Crown Copyright © - Reproduced by permission of Ordnance Survey on behalf of HMSO. And database right 2026. All rights reserved. Ordnance Survey Licence number 100061801

In an emergency call 105, 24 hours a day

Date Requested: 03/03/2026
Job Reference: 40666450
Site Location: 350061 405389
Requested by:
Miss Jane Bateson

Your Scheme/Reference: Former Hope High School/Holland Park

Scale: 1:500 (When plotted at A3)

IMPORTANT INFO

This plan shows cables owned by Last Mile Electricity Limited in their role as a Licensed Distributor (IDNO). Cables owned by other Distributors or privately owned cables (or, indeed, any other apparatus, equipment or infrastructure may also be present in the area. Information regarding such cables (or any such other apparatus, equipment, or infrastructure) should be obtained from the relevant owners.

The information shown on these plans is provided for general information purposes only and should not be relied on or treated as a substitute for your own enquiries. We make no warranty, representation, or guarantee, whether express or implied, regarding the content of the plans or that the content is accurate, complete, or up to date. No liability of any kind whatsoever is accepted by Last Mile Asset Management Limited, or their agents, servants or contractors for any error, omission, or misstatement.

Safe digging practices, in accordance with HS(G)47, must be used to verify and establish the actual position of all electrical cables and apparatus on site before any mechanical plant is used. It is your responsibility to ensure that this information is provided to all persons on or near electrical cables or apparatus. The information included on this plan should not be referred to beyond a period of 3 month from the date of issue.

ELECTRIC KEY

PROPOSED LV SERVICE
PROPOSED LV
PROPOSED HV
PROPOSED EHV (UG)
EXISTING/AS LAID LV SERVICE
EXISTING/AS LAID LV (UG)
EXISTING/AS LAID HV (UG)
EXISTING/AS LAID EHV (UG)
EXISTING LV OVERHEAD
EXISTING HV OVERHEAD
EXISTING EHV OVERHEAD
PROPOSING DISCONNECTED

LV STRAIGHT JOINT
LV BREACH JOINT
HV STRAIGHT JOINT
HV BREACH JOINT
STREET LIGHTING C.P
MINI PILLAR
LINK BOX
EARTH SPIKE
POT END
SERVICE JOINT

100m

Dig Sites

Area:

Line:

Last Mile Asset Management Limited
Fenick House, Lister Way
Hamilton International Technology Park
Glasgow G72 0FT
Telephone 03300 587 443

Crown Copyright © - Reproduced by permission of Ordnance Survey on behalf of HMSO. And database right 2026. All rights reserved. Ordnance Survey Licence number 100061801

In an emergency call 105, 24 hours a day

Date Requested: 03/03/2026
Job Reference: 40666450
Site Location: 350061 405389
Requested by:
Miss Jane Bateson

Your Scheme/Reference: Former Hope High School/Holland Park

Scale: 1:500 (When plotted at A3)

IMPORTANT INFO

This plan shows cables owned by Last Mile Electricity Limited in their role as a Licensed Distributor (IDNO). Cables owned by other Distributors or privately owned cables (or, indeed, any other apparatus, equipment or infrastructure may also be present in the area. Information regarding such cables (or any such other apparatus, equipment, or infrastructure) should be obtained from the relevant owners.

The information shown on these plans is provided for general information purposes only and should not be relied on or treated as a substitute for your own enquiries. We make no warranty, representation, or guarantee, whether express or implied, regarding the content of the plans or that the content is accurate, complete, or up to date. No liability of any kind whatsoever is accepted by Last Mile Asset Management Limited, or their agents, servants or contractors for any error, omission, or misstatement.

Safe digging practices, in accordance with HS(G)47, must be used to verify and establish the actual position of all electrical cables and apparatus on site before any mechanical plant is used. It is your responsibility to ensure that this information is provided to all persons on or near electrical cables or apparatus. The information included on this plan should not be referred to beyond a period of 3 month from the date of issue.

ELECTRIC KEY

PROPOSED LV SERVICE
PROPOSED LV
PROPOSED HV
PROPOSED EHV (UG)
EXISTING/AS LAID LV SERVICE
EXISTING/AS LAID LV (UG)
EXISTING/AS LAID HV (UG)
EXISTING/AS LAID EHV (UG)
EXISTING LV OVERHEAD
EXISTING HV OVERHEAD
EXISTING EHV OVERHEAD
PROPOSING DISCONNECTED

LV STRAIGHT JOINT
LV BREACH JOINT
HV STRAIGHT JOINT
HV BREACH JOINT
STREET LIGHTING C.P
MINI PILLAR
LINK BOX
EARTH SPIKE
POT END
SERVICE JOINT

100m

Dig Sites

Area:

Line:

Last Mile Asset Management Limited
Fenick House, Lister Way
Hamilton International Technology Park
Glasgow G72 0FT
Telephone 03300 587 443

Crown Copyright © - Reproduced by permission of Ordnance Survey on behalf of HMSO. And database right 2026. All rights reserved. Ordnance Survey Licence number 100061801

In an emergency call 105, 24 hours a day

Date Requested: 03/03/2026
Job Reference: 40666450
Site Location: 350061 405389
Requested by:
Miss Jane Bateson

Your Scheme/Reference: Former Hope High School/Holland Park

Scale: 1:500 (When plotted at A3)

IMPORTANT INFO

This plan shows cables owned by Last Mile Electricity Limited in their role as a Licensed Distributor (IDNO). Cables owned by other Distributors or privately owned cables (or, indeed, any other apparatus, equipment or infrastructure may also be present in the area. Information regarding such cables (or any such other apparatus, equipment, or infrastructure) should be obtained from the relevant owners.

The information shown on these plans is provided for general information purposes only and should not be relied on or treated as a substitute for your own enquiries. We make no warranty, representation, or guarantee, whether express or implied, regarding the content of the plans or that the content is accurate, complete, or up to date. No liability of any kind whatsoever is accepted by Last Mile Asset Management Limited, or their agents, servants or contractors for any error, omission, or misstatement.

Safe digging practices, in accordance with HS(G)47, must be used to verify and establish the actual position of all electrical cables and apparatus on site before any mechanical plant is used. It is your responsibility to ensure that this information is provided to all persons on or near electrical cables or apparatus. The information included on this plan should not be referred to beyond a period of 3 month from the date of issue.

ELECTRIC KEY

PROPOSED LV SERVICE
PROPOSED LV
PROPOSED HV
PROPOSED EHV (UG)
EXISTING/AS LAID LV SERVICE
EXISTING/AS LAID LV (UG)
EXISTING/AS LAID HV (UG)
EXISTING/AS LAID EHV (UG)
EXISTING LV OVERHEAD
EXISTING HV OVERHEAD
EXISTING EHV OVERHEAD
PROPOSING DISCONNECTED

LV STRAIGHT JOINT
LV BREACH JOINT
HV STRAIGHT JOINT
HV BREACH JOINT
STREET LIGHTING C.P
MINI PILLAR
LINK BOX
EARTH SPIKE
POT END
SERVICE JOINT

100m

Dig Sites

Area:

Line:

Last Mile Asset Management Limited
Fenick House, Lister Way
Hamilton International Technology Park
Glasgow G72 0FT
Telephone 03300 587 443

Crown Copyright © - Reproduced by permission of Ordnance Survey on behalf of HMSO. And database right 2026. All rights reserved. Ordnance Survey Licence number 100061801



In an emergency call 105, 24 hours a day

Date Requested: 03/03/2026
Job Reference: 40666450
Site Location: 350061 405389
Requested by:
Miss Jane Bateson

Your Scheme/Reference: Former Hope High School/Holland Park

Scale: 1:500 (When plotted at A3)

IMPORTANT INFO

This plan shows cables owned by Last Mile Electricity Limited in their role as a Licensed Distributor (IDNO). Cables owned by other Distributors or privately owned cables (or, indeed, any other apparatus, equipment or infrastructure may also be present in the area. Information regarding such cables (or any such other apparatus, equipment, or infrastructure) should be obtained from the relevant owners.

The information shown on these plans is provided for general information purposes only and should not be relied on or treated as a substitute for your own enquiries. We make no warranty, representation, or guarantee, whether express or implied, regarding the content of the plans or that the content is accurate, complete, or up to date. No liability of any kind whatsoever is accepted by Last Mile Asset Management Limited, or their agents, servants or contractors for any error, omission, or misstatement.

Safe digging practices, in accordance with HS(G)47, must be used to verify and establish the actual position of all electrical cables and apparatus on site before any mechanical plant is used. It is your responsibility to ensure that this information is provided to all persons on or near electrical cables or apparatus. The information included on this plan should not be referred to beyond a period of 3 month from the date of issue.

ELECTRIC KEY

PROPOSED LV SERVICE
PROPOSED LV
PROPOSED HV
PROPOSED EHV (UG)
EXISTING/AS LAID LV SERVICE
EXISTING/AS LAID LV (UG)
EXISTING/AS LAID HV (UG)
EXISTING/AS LAID EHV (UG)
EXISTING LV OVERHEAD
EXISTING HV OVERHEAD
EXISTING EHV OVERHEAD
PROPOSING DISCONNECTED

LV STRAIGHT JOINT
LV BREACH JOINT
HV STRAIGHT JOINT
HV BREACH JOINT
STREET LIGHTING C.P
MINI PILLAR
LINK BOX
EARTH SPIKE
POT END
SERVICE JOINT

100m

Dig Sites

Area:

Line:

Last Mile Asset Management Limited
Fenick House, Lister Way
Hamilton International Technology Park
Glasgow G72 0FT
Telephone 03300 587 443

Crown Copyright © - Reproduced by permission of Ordnance Survey on behalf of HMSO. And database right 2026. All rights reserved. Ordnance Survey Licence number 100061801

In an emergency call 105, 24 hours a day

Date Requested: 03/03/2026
Job Reference: 40666450
Site Location: 350061 405389
Requested by:
Miss Jane Bateson

Your Scheme/Reference: Former Hope High School/Holland Park

Scale: 1:500 (When plotted at A3)

IMPORTANT INFO

This plan shows cables owned by Last Mile Electricity Limited in their role as a Licensed Distributor (IDNO). Cables owned by other Distributors or privately owned cables (or, indeed, any other apparatus, equipment or infrastructure may also be present in the area. Information regarding such cables (or any such other apparatus, equipment, or infrastructure) should be obtained from the relevant owners.

The information shown on these plans is provided for general information purposes only and should not be relied on or treated as a substitute for your own enquiries. We make no warranty, representation, or guarantee, whether express or implied, regarding the content of the plans or that the content is accurate, complete, or up to date. No liability of any kind whatsoever is accepted by Last Mile Asset Management Limited, or their agents, servants or contractors for any error, omission, or misstatement.

Safe digging practices, in accordance with HS(G)47, must be used to verify and establish the actual position of all electrical cables and apparatus on site before any mechanical plant is used. It is your responsibility to ensure that this information is provided to all persons on or near electrical cables or apparatus. The information included on this plan should not be referred to beyond a period of 3 month from the date of issue.

ELECTRIC KEY

PROPOSED LV SERVICE
PROPOSED LV
PROPOSED HV
PROPOSED EHV (UG)
EXISTING/AS LAID LV SERVICE
EXISTING/AS LAID LV (UG)
EXISTING/AS LAID HV (UG)
EXISTING/AS LAID EHV (UG)
EXISTING LV OVERHEAD
EXISTING HV OVERHEAD
EXISTING EHV OVERHEAD
PROPOSING DISCONNECTED

LV STRAIGHT JOINT
LV BREACH JOINT
HV STRAIGHT JOINT
HV BREACH JOINT
STREET LIGHTING C.P
MINI PILLAR
LINK BOX
EARTH SPIKE
POT END
SERVICE JOINT

100m

Dig Sites

Area:

Line:

Last Mile Asset Management Limited
Fenick House, Lister Way
Hamilton International Technology Park
Glasgow G72 0FT
Telephone 03300 587 443

Crown Copyright © - Reproduced by permission of Ordnance Survey on behalf of HMSO. And database right 2026. All rights reserved. Ordnance Survey Licence number 100061801