

HIGHWAYS ACT 1980 - SECTION 12(3) - DECLASSIFICATION OF HIGHWAYS

The Secretary of State for Transport hereby declares that with effect from 1st July 2010 the highway, which is described below, shall cease to be classified as a principal road/classified road for the purpose of every enactment and instrument, which refers to highways, classified by the Secretary of State.

SCHEDULE


Previous Route No.	Description	Plan No. and O/S ref.
A683	From its junction with the A589 for a distance of about 5 kilometres in a south easterly then north easterly direction to its junction with a newly constructed northbound slip road from the M6. The roads covered are coloured red on map GONW 265A	GONW 265A From OS 345755E 463245N To OS 349510E 464250N

Note:- Where more than one highway is specified in the schedule above, this declaration applies to each highway so specified.

To

- 1 Highway Authority
- 2 RP Division of DfT
- 3 TSR2 Division of DfT
- 4 Highways Agency in Leeds
- 5 Ordnance Survey
- 6 TMT (if PRN)
- 7 Other GO

Signed by authority of the Secretary of State



Department For Transport

Dated 22nd February 2008

Form Roads 352 (Revised 1999)
(Existing highway - Principal road)
Region : North West
GONW Ref TNW/111/4/11
Declaration No. 352/ GONW/2/2008

HIGHWAYS ACT 1980 - SECTION 12(3) - CLASSIFICATION OF HIGHWAYS

The Secretary of State for Transport, in exercise of his powers under Section 12(3) of the Highways Act 1980 hereby classifies -

- (a) as a Principal road for the purpose of the enactments and instruments which refer to highways classified as principal roads, and
- (b) as a classified road for the purpose of every other enactment or instrument which refers to highways classified by the Secretary of State

the highway described below. This classification shall take effect from 1st July 2010 and shall continue as respects that highway until the Secretary of State otherwise classifies it.

SCHEDULE


Prev Route No	New Route No.	Description	Plan No. and O/S ref.
A683	A589	From its junction with the A589 for a distance of about 5 kilometres in a south easterly then north easterly direction to its junction with a newly constructed northbound slip road from the M6. The roads covered are coloured red on map GONW 265A	GONW 265A From OS 345755E 463245N To OS 349510E 464250N

Note:- Where more than one proposed highway is specified in the schedule above, this declaration applies to each proposed highway so specified.

To:-

- 1 Highway Authority
- 2 RP Division of DfT
- 3 TSR2 Division of DfT
- 4 Highways Agency in Leeds
- 5 Ordnance Survey
- 6 TMT (if PRN)
- 7 Other GO

Signed by authority of the Secretary of State


Department For Transport

Dated 22nd February 2008

Form Roads 353 (Revised 1999)
(Proposed highway - Principal road)
Region: North West
GONW Ref TNW/111/4/11
Declaration No. 353/ GONW/3/2008

HIGHWAYS ACT 1980 - SECTION 12(3) - CLASSIFICATION OF HIGHWAYS

The Secretary of State For Transport, in exercise of his powers under Section 12(3) of the Highways Act 1980 hereby classifies -

- (a) as a Principal road for the purpose of the enactments and instruments which refer to highways classified as principal roads, and
- (b) as a classified road for the purpose of every other enactment or instrument which refers to highways classified by the Secretary of State

the proposed highway which is described below. This classification shall take effect from 1st October 2008 and shall continue as respects that proposed highway and that highway when constructed, until the Secretary of State otherwise classifies it


SCHEDULE

Route No.	Description	Plan No. and O/S ref.
A683	<p>The new Heysham – M6 link road from its junction with the A589 in a generally north eastern and then southern direction to its junction with the A589 just west of the M6 for a distance of about 5.5 km. This includes a link with the A6</p> <p>The proposed road is shown as a broken red line on map GONW 265B</p>	<p>GONW 265B</p> <p>From OS 345755E 463245N To OS 349510E 464250N</p>

Note:- Where more than one proposed highway is specified in the schedule above, this declaration applies to each proposed highway so specified.

- To
- 1 Highway Authority
 - 2 RP Division of DfT
 - 3 TSR2 Division of DfT
 - 4 Highways Agency in Leeds
 - 5 Ordnance Survey
 - 6 TMT (if PRN)
 - 7 Other GO

Signed by authority of the Secretary of State



Department For Transport

Dated 22nd February 2008

PRIMARY ROUTE NETWORK - APPROVAL OF VARIATION (DELETION)

It is hereby declared that the Secretary of State for Transport, after consulting the highway authority for the highway described below, is of the opinion that, as from 1st July 2010 that highway will no longer provide the most satisfactory route for through traffic between two or more places of traffic importance.

SCHEDULE

ROUTE NO	DESCRIPTION	PLAN NO AND O/S REF	LENGTH
Ex A	From its junction with the A589 for a distance of about 5 kilometres in a south easterly then north easterly direction to its junction with a newly constructed northbound slip road from the M6. The roads covered are coloured red on map GONW 265A	GONW 265A From OS 345755E 463245N To OS 349510E 464250N	5 km

Note:- Where more than one proposed highway is specified in the schedule above, this declaration applies to each proposed highway so specified.

To:-

- 1 Highway Authority
- 2 RP Division of DfT
- 3 TSR2 Division of DfT
- 4 Highways Agency in Leeds
- 5 Ordnance Survey
- 6 TMT (if PRN)
- 7 Other GO


Signed by authority of the Secretary of State
Department For Transport
Dated 22nd February 2008

Form Roads 826
Region: North West
GO(T) Ref: TNW 111/4/11
Declaration No: /GONW/4/2008

PRIMARY ROUTE NETWORK - APPROVAL OF VARIATION (ADDITION)

It is hereby declared that the Secretary of State for Transport, after consulting the highway authority for the highway described below, is of the opinion that, as from 1st July 2010, that highway will provide the most satisfactory route for through traffic between two or more places of traffic importance.

SCHEDULE

ROUTE NO	DESCRIPTION	PLAN NO AND O/S REF
A683	<p>The new Heysham – M6 link road from its junction with the A589 in a generally north eastern and then southern direction to its junction with the A589 just west of the M6 for a distance of about 5.5 km. This includes a link with the A6</p> <p>The proposed road is shown as a broken red line on map GONW 265B</p>	<p>GONW 265B</p> <p>From OS 345755E 463245N To OS 349510E 464250N</p>

Note:- Where more than one highway is specified in the schedule above, this declaration applies to each highway so specified.

- 1 Highway Authority
- 2 RP Division of DfT
- 3 TSR2 Division of DfT
- 4 Highways Agency in Leeds
- 5 Ordnance Survey
- 6 TMT

Signed by authority of the Secretary of State
Department For Transport
Dated 22nd February 2008